

C-13

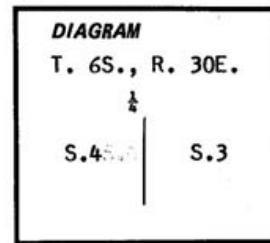
CERTIFIED RECORD OF LAND CORNER MONUMENTATION

History of original corner establishment: Corner established in 1880 by Frank W. Campbell, under contract 380

Surveyor General Record States:

40.00 set a pine post for 1/4 sec. cor.

A pine 10 in. diam. brs. S. 72° E. 23 lks dist.
A pine 20 in. diam. brs. N. 86° W. 31 lks. dist.



No record of subsequent remonumentation found in County Record.

Description of corner evidence found:

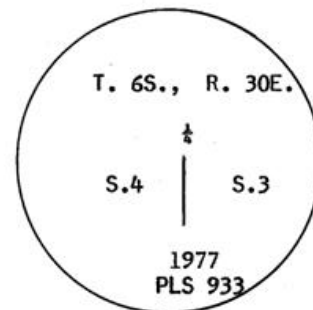
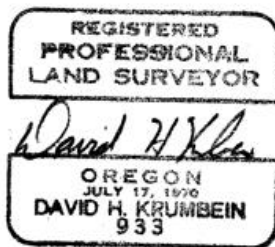
Found a 8" fir with scribed 1/4 S. on it, bears S. 54°41'E. 11.4 ft. from the brass cap, set by Krumbein Engineering.

Description of monument and accessories I established to perpetuate the original location of this corner:

Set a 2 1/2" x 30" iron pipe 23" in the ground with brass cap marked as shown. From which I scribed New Bearing Trees.

A 9" fir bears N. 15°17' W. 45.6 ft. mkd. T. 6S., R. 30 E., 1/4 S.4 BT.
A 12" fir bears S. 68°25' E. 28.0 ft. mkd. T. 6S., R. 30E., 1/4 S.3 BT.

I nailed a brass washer mkd. PLS 933 to BT blaze of both trees. Set a steel fence post 3 ft. West of corner. Raised mound of stone and dirt around cap. Corner is 67 ft. West of N-S fence line. Used transit and steel tape, measuring to center of new BTs.



Office of.....County Surveyor..... County of.....Umatilla.....
State of.....Oregon....., I hereby certify that the within instrument was filed in this office
for record on the..... day of....., 19.....
David H. Krumbein..... by.....
(COUNTY OFFICIAL) (DEPUTY)

C-13

77-64