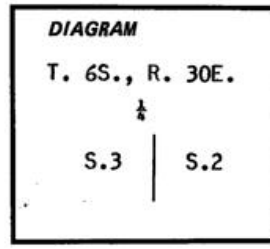


C-17

CERTIFIED RECORD OF LAND CORNER MONUMENTATION

History of original corner establishment: Corner established in 1880
 by Frank W. Campbell, under contract 380
 40.00 set a basalt stone 20 x 15 x 9 in
 mound of stone for $\frac{1}{4}$ sec. cor.
 A pine 18 in. diam. brs. N. 84° E. 22 lks dist.



No record of subsequent remonumentation found in County Record.

Description of corner evidence found:

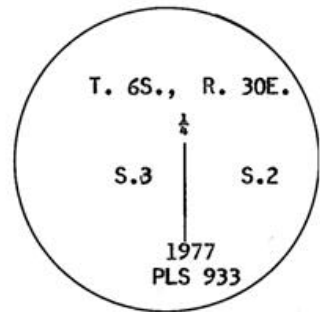
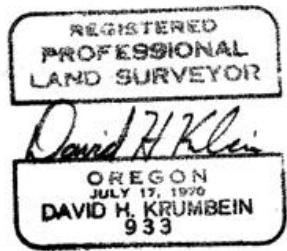
Found mound of stone and a 14" pine N. $86^{\circ}18'$ E. 14.6 ft., in blaze $\frac{1}{4}$ can be seen.

Description of monument and accessories I established to perpetuate the original location of this corner:

At the corner point: Set $2\frac{1}{2}$ " x 30" iron pipe 20 ft. in ground
 with brass cap marked as shown:
 From which I scribed New Bearing Trees.

A 6" pine bears N. $70^{\circ}45'$ W. 28.4 ft. mkd. $\frac{1}{4}$ S.3 - BT.

I nailed a brass washer mkd. PLS 933 to the BT blaze of both trees.
 Set steel fence post 4 ft. West at corner. Raised mound of stone
 3" of top of pipe. Used transit and steel tape, measuring to the
 center of BT.



Office of.....County Surveyor..... County of.....Umatilla.....
 State of.....Oregon....., I hereby certify that the within instrument was filed in this office
 for record on the..... day of....., 19.....
 [Signature] by [Signature]
 (COUNTY OFFICIAL) (DEPUTY)

C-17

m-64