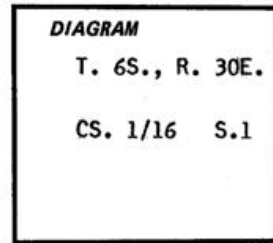


CERTIFIED RECORD OF LAND CORNER MONUMENTATION

D-20

History of original corner establishment:
Unsurveyed - subdivided section



No records of subsequent remonumentation found in County Records.
Description of corner evidence found:

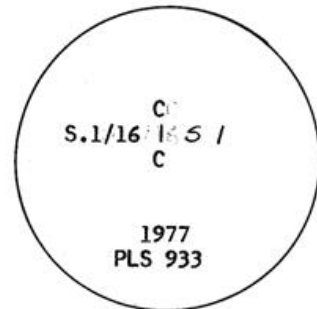
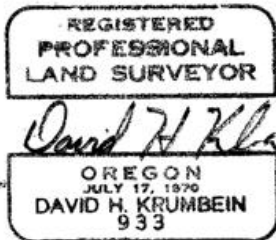
None.

Description of monument and accessories established to perpetuate the original location of this corner:

Set 2½" x 30" iron pipe 18" in ground with brass cap marked as shown:
From which I scribed to Bearing Trees:

A pine 18" bears N. 49° W. 38.5 ft. mkd. CS1/16 S1 BT.
A pine 18" bears N. 16°30'E. 48.5 ft. mkd. CS1/16 S1 BT.

I nailed a brass washer mkd. "PLS 933" to the BT blaze of both trees.
Set steel fence post 4 ft. East of corner. Raised mound of stone 2 ft. base to within 3" of top of pipe. Used transit and steel tape, measuring to the center of BTs.



Office of.....County Surveyor..... County of.....Umatilla.....
 State of.....Oregon....., I hereby certify that the within instrument was filed in this office
 for record on the..... day of....., 19.....
David H. Krumbein..... by.....
 (COUNTY OFFICIAL) (DEPUTY)

D-23

m-64