

U. S. Department of Agriculture
FOREST SERVICE

NATIONAL FOREST

CORNERS OF THE PUBLIC SURVEY

T. 6 S R. 30 E Mer.

Section Corner common to Sections
9, 10, 16, and 18

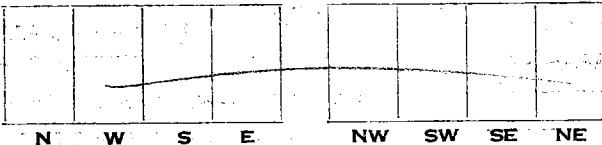
Corner consists of a not found (not) in place
State condition _____

Dimensions above ground _____ inches.

Sketch grooves, letters, figures, or notches, on proper face or edge.

CARDINAL POSITION

DIAGONAL POSITION



Mound of _____ is located _____

Pits are located _____

Sketch markings of Bearing Trees (or Rocks) in proper box
and fill blanks below, giving bearings from Corner to Trees
and Distances in Links.

T65
R30E
Sec 10



BT



Species PP Dead SA99

Diameter 40

Bearing _____

Distance _____

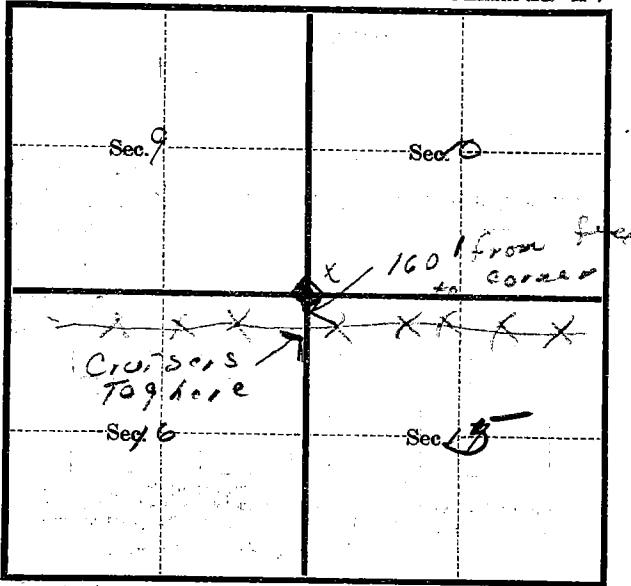
Do you believe this to be a genuine Land Office Corner? _____

If not, why? _____

4/11/52 Arthur J. [Signature]
(Date) (Signature)
Forester
(Title)

T. 6S R. 30E Mer.

(Make sketch of topography near Corner and show section line markers thus "X")



Metal Location Poster is on a PP
tree 4 inches diameter, on the south
side of tree from which
this Corner bears _____
(Bearing) _____ (Distance) _____ Chains.

Section line marker between Secs. _____ and _____ is on
a _____ on the _____
(Tree, post, etc.) (Name of road, trail, etc.)

located _____ chains E, W, N, S., from Sec. Cor.; $\frac{1}{4}$ Cor.; Witness Cor.
(Cross out nonapplicable).

Give any further facts needed to find Corner again:

USDA-FOREST SERVICE

Index File No. J-13

CORNER RECORD (SEARCH)

(Ref. FSM 7151.4)

Tract or Survey No. _____ Cor. No. _____

T 6S R. 30E

R.D. _____ County _____

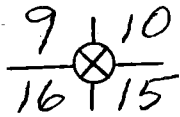
Merid. Will

N.F. _____ State OREGON

CORNER DIAGRAM

DESCRIBE CORNER MONUMENT FOUND

None



DESCRIBE BEARING TREES OR OTHER OFFICIAL ACCESSORIES FOUND

40" PONDEROSA PINE SNAG IN SER 10.

PHOTO IDENTIFICATION DATA

Photo No. _____
Filed At. _____
Object Ident. _____
Ident. By _____
Signature

DESCRIBE CORNER LOCATION RELATIVE TO NEAR-BY FEATURES, ALSO HOW TO REACH CORNER

PUT K TAG ON A 4" PONDEROSA PINE ON SOUTH SIDE OF THE TREE.

PLANE COORDINATE POSITION DATA

State _____ Zone _____
X _____
Y _____
Estab. By _____
Agency

Signature
A.G. OARD

Title
FORESTER

Division
Headquarters
Date
4/11/52

FS-7100-52 (3/68)

CORNER RECORD (PERPETUATION)

MONUMENT: DESCRIBE NEW MONUMENT SET, OR WORK DONE TO PRESERVE EXISTING MONUMENT

ACCESSORIES : DESCRIBE NEW BT'S WITNESS OBJECTS ETC. ESTABLISHED, OR WORK DONE TO PRESERVE EXISTING EVIDENCE

Work Done By _____ **Title** _____ **Date** _____ **State Registration No.**
or Agency _____

Certified Cor. Record Prepared ? Yes No **Filed At:** _____ **Date** _____

REMARKS

Index File No. _____ **T.** _____ **R.** _____ **M.** _____ **Tract or Surv. No.** _____ **Cor.** _____