

USDA-FOREST SERVICE

Index
File No. 2-1

CORNER RECORD (SEARCH)
(Ref. FSM 7151.4)

Tract or
Survey No. SEC 31 No. SW COR

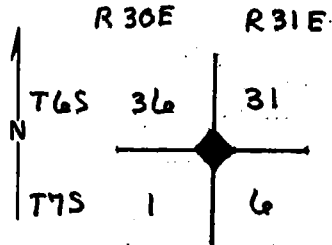
T 6S R. 31E

R.D. DALE County UMATILLA / GRANT CO. LINE

Merid. WILLAMETTE

N.F. UMATILLA State OREGON

CORNER DIAGRAM



DESCRIBE CORNER MONUMENT FOUND

STONE MOUND 5' IN DIAMETER, 1 FOOT HIGH, FAIR COND. NO MARKINGS. MOUND HAS NATIVE STAKE IN CENTER WITH SQUARED TIP.

DESCRIBE BEARING TREES OR OTHER OFFICIAL ACCESSORIES FOUND

REMAINS OF BURNED PINE STUMP BEARS S38°E, APPROX. 114' (FITS GLO). THERE IS A LOCATION POSTER ON A 10" P. PINE N77°E ABOUT 130'. POSTER STATES "B.T. HAS BEEN BURNED." THERE ARE FENCES RUNNING GENERALLY EAST, SOUTH AND OLD FENCE EVIDENCE NORTH. FENCE CORNERS NEAR B.T. STUMP.

PHOTO IDENTIFICATION DATA

Photo No. _____
Filed At. _____
Object Ident. _____
Ident. By _____

Signature

PLANE COORDINATE POSITION DATA

State _____ Zone _____
X _____
Y _____
Estab. By _____
Agency

DESCRIBE CORNER LOCATION RELATIVE TO NEAR-BY FEATURES, ALSO HOW TO REACH CORNER

Signature

T. HOLLAMON

Title

ENG. TECH

Division

Headquarters

Date

4-11-78

7100-52-(3/68)

CORNER RECORD (PERPETUATION)

 MONUMENT : DESCRIBE NEW MONUMENT SET, OR WORK DONE TO PRESERVE EXISTING MONUMENT

9

 ACCESSORIES : DESCRIBE NEW BT's WITNESS OBJECTS ETC. ESTABLISHED, OR WORK DONE TO PRESERVE EXISTING EVIDENCE

10

 Work Done By _____ Title _____ Date _____ State Registration No. _____
 or Agency _____

 Certified Cor. Record Prepared ? Yes No Filed At: _____ Date _____ 11

REMARKS

DATA TRANSFERRED FROM ORIGINAL FILE CARD A-1 75 R31E ON 1-14-83

12

 Index File No. 2-1 T. 6S R. 31E M. WILLAMETTE Tract or Surv. No.

Cor. SECTION 13

USDA-FOREST SERVICE

Index

File No. A-1

CORNER RECORD (SEARCH)

(Ref. FSM 7151.4)

Tract or Survey No. _____

Cor. No. _____

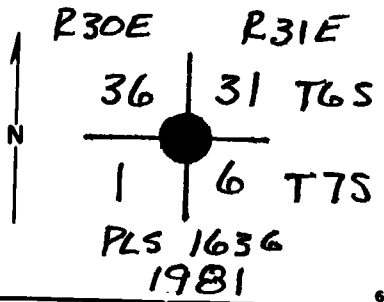
T 7S R. 31E

R.D. DALE County UMATILLA

Merid. WILL

N.F. UMATILLA State OREGON

CORNER DIAGRAM



DESCRIBE CORNER MONUMENT FOUND.

UNMARKED STONE, 18" x 14" x 8", SOLIDLY SET IN A MOUND OF STONES.

DESCRIBE BEARING TREES OR OTHER OFFICIAL ACCESSORIES FOUND

BURNT REMAINS OF TREE & ROOT WAD BEARS 538°E, 114.2 FT.

PHOTO IDENTIFICATION DATA

Photo No. _____
 Filed At. _____
 Object Ident. _____
 Ident. By _____
 Signature _____

PLANE COORDINATE POSITION DATA

State _____ Zone _____
 X _____
 Y _____
 Estab. By _____
 Agency _____

DESCRIBE CORNER LOCATION RELATIVE TO NEAR-BY FEATURES, ALSO HOW TO REACH CORNER

Signature Dennis L. Hayford

Title _____

Division PLS

Headquarters 1636

Date 5-27-81

7100-52 (3. 68)

CORNER RECORD (PERPETUATION)

MONUMENT: DESCRIBE NEW MONUMENT SET, OR WORK DONE TO PRESERVE EXISTING MONUMENT

SET 2"x30" GALV. IRON PIPE W/ 2 1/2" BRASS CAP ATTACHED
BRASS CAP IS MARKED AS SHOWN IN BLOCK 6.

ACCESSORIES: DESCRIBE NEW BT'S WITNESS OBJECTS ETC. ESTABLISHED, OR WORK DONE TO PRESERVE EXISTING EVIDENCE

17" POND PINE N 41° 30' E, 110.5 ft "T65 R 31E S 31 BT"
19" POND. PINE N 25° 30' W, 106.3 ft "T65 R 30E S 36 BT"
15" POND. PINE S 73° 30' E, 100.5 ft. "T75 R 31E S 6 BT"
9" JUNIPER S 63° W, 34.0 ft. "T75 R 30E S 1 BT"
De: 20° E

Work Done By D.L. GAYLORD Title LIC. SURVEYOR Date 5-27-81 State Registration No. ORE 1636
or Agency

Certified Cor. Record Prepared? Yes No Filed At: UMATILLA CO. Date 5-81

REMARKS

Index File No.

A-1

T.

75

R.

31E

M.

WILL.

Tract or Surv. No.

Cor.

CORNER RECORD (SEARCH)

(Ref. FSM 7151.4)

Tract or

Survey No. _____

No. A-1

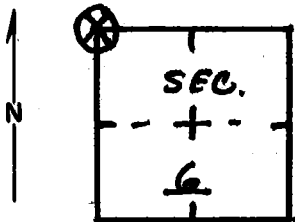
Index
File No. A-1

T. 7S R. 31E

R.D. Dale County Grant

Merid. Willamette N.F. Umatilla State Oregon

CORNER DIAGRAM



DESCRIBE CORNER MONUMENT FOUND

Material: Stone mound. Size: 5' diam. mound.
Height Above Ground: 1' Condition: Fair
No markings. Mound has native stake in center with squared tip.

2

DESCRIBE BEARING TREES OR OTHER OFFICIAL ACCESSORIES FOUND

Remains of burned pine stump bears S38°E. Approx. 114 ft. (fits GLO). There is a location poster on a 10" pond. pine. N77°E, about 130'. Poster states "B.T. has been burned." There are fences running generally east, south and old fence evidence north. Fence corners near B.T. stump.

3

DESCRIBE CORNER LOCATION RELATIVE TO NEAR-BY FEATURES, ALSO HOW TO REACH CORNER

BLM reject 5/80

PHOTO IDENTIFICATION DATA

Photo No. _____
Filed At. _____
Object Ident. _____
Ident. By _____
Signature

6

7

PLANE COORDINATE POSITION DATA

State _____ Zone _____
X _____
Y _____
Estab. By _____
Agency

8

Signature T. Hollamon

Title Eng. Tech. Division:

Headquarters 4/11/78

Date

7100-52-(3/68)

4

5

CORNER RECORD (PERPETUATION)

 MONUMENT: DESCRIBE NEW MONUMENT SET, OR WORK DONE TO PRESERVE EXISTING MONUMENT

9

 ACCESSORIES: DESCRIBE NEW BT'S WITNESS OBJECTS ETC. ESTABLISHED, OR WORK DONE TO PRESERVE EXISTING EVIDENCE

10

 Work Done By _____ Title _____ Date _____ State Registration No.
 or Agency _____

 Certified Cor. Record Prepared? Yes No Filed At: _____ Date _____

11

REMARKS

12

 Index File No. T. R. M. Tract or Surv. No. Cor.

13

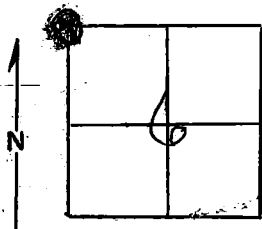
Index File No. A-1

CORNER RECORD (SEARCH)

Tract or Survey No. _____
Cor. No. Sec. 1

T 7S R. 31E R.D. Dale County Grant
Merid. Willamette N.F. Umatilla State Oregon

CORNER DIAGRAM



DESCRIBE CORNER MONUMENT FOUND

Stone 18" x 14" x 6"

Pine 36" S38°E 172 Lks.

DESCRIBE BEARING TREES OR OTHER OFFICIAL ACCESSORIES FOUND

Ran north from SW corner no $\frac{1}{4}$ corner found
At NW corner found BT burned down, found old FS tag.
No other evidence.

PHOTO IDENTIFICATION DATA

Photo No. _____
Filed At. _____
Object Ident. _____
Ident. By _____

Signature

PLANE COORDINATE POSITION DATA

State _____ Zone _____
X _____
Y _____
Estab. By _____
Agency

DESCRIBE CORNER LOCATION RELATIVE TO NEAR-BY FEATURES, ALSO HOW TO REACH CORNER

BLM project 5180

Signature WOLFORD
J. L. W. Sr.

Title Eng. Tech.

Division _____

Headquarters _____

Date

5-23-69

7100-52

REV. 65 5

CORNER RECORD (PERPETUATION)

MONUMENT. DESCRIBE NEW MONUMENT SET, OR WORK DONE TO PRESERVE EXISTING MONUMENT

9

ACCESSORIES : DESCRIBE NEW BT'S WITNESS OBJECTS ETC. ESTABLISHED, OR WORK DONE TO PRESERVE EXISTING EVIDENCE

10

Work Done By _____ Title _____ Date _____ State Registration No. or Agency _____

Certified Cor. Record Prepared ? Yes No Filed At _____ Date _____

REMARKS

12

Index File No. *A-1* T. R. M. Tract or Surv. No. Cor. _____

13