

CERTIFIED RECORD OF LAND CORNER MONUMENTATION

N - 3

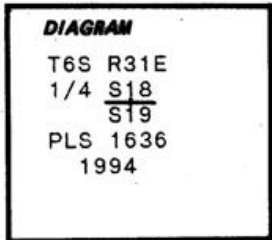
History of original corner establishment:

This corner was originally established by Rufus S. Moore on July 4, 1881 under his GLO contract number 382, as follows:

Set a fir post for 1/4 corner to sections 18 & 19
From which:

- A 26" Fir bears N22 E, 97 links (64.02 feet).
- A 7" Fir bears South, 39 links (25.74 feet).

In 1993, PLS 1815 set an iron rod in a logging road from which a 23" Douglas-fir, with no signs of blazes, bears South, 25.74 feet and a boulder, 3' x 4 1/2' x 2 1/3', marked "X" on top, bears N78 E, 19.88 feet.



Description of corner evidence found:

The original 7" Fir is now a sawn Douglas-fir stump, 28" in diameter. I open a previously chopped face an additional 3" and find scribing. Bears South, 25.74 feet. The original 26" fir is gone.

Description of monument and accessories established to perpetuate the original location of this corner:

At the corner point, as determined from the stump of the original remaining bearing tree, set a 2 1/2" x 30" aluminum pipe 16" into the ground in a mound of stones. A 3 1/4" aluminum cap attached is marked as shown in the diagram above, from which:

- A 20" Ponderosa Pine bears N33°W, 2.6 feet scribed "1/4 S18 BT".
- A 10" Ponderosa Pine bears S12°45'W, 98.6 feet scribed "1/4 S19 BT".
- A 18" Douglas-fir bears S27°30'E, 57.1 feet scribed "1/4 S19 BT".
- A 19" Ponderosa Pine bears N60°E, 80.7 feet scribed "1/4 S18 BT". This tree is east of the creek.
- An iron rod with a red plastic cap marked "LS 1815" bears S54°30'E, 35.0 feet.
- The "X" on the boulder described above bears S71°30'E, 50.4 feet.

The four new bearing trees have a 3/4" brass washer, marked "PLS 1636", nailed flush to the lower blaze and have sign 54-3, Bearing Tree, nailed above the blazes and sign 54-9, Land Survey Monument, nailed to the back.

I hereby certify the above corner point was perpetuated as hereon described on June 14, 1994. Magnetic declination: 20°E.

NAD1983 Geographic Position (+ or - 2 to 5 meters):
Latitude 45-02-22.23 N
Longitude 119-01-58.67 W

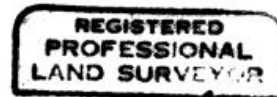
Witness: Rachelle Fletcher

Office of COUNTY SURVEYOR County of UMATILLA

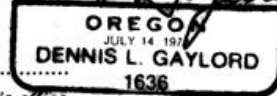
State of OREGON, I hereby certify that the within instrument was filed in this office for record on the..... day of....., 19.....

..... by
(COUNTY OFFICIAL)

(DEPUTY)



Dennis L. Gaylord



RENEWS 6-30-1995

RECEIVED BY
Umatilla County Surveyor GPO-788-276
Date 6-94
Rec'd By KR
No. 94-692

N-3