

USDA-FOREST SERVICE

Index  
File No. 2-1

CORNER RECORD (SEARCH)  
(Ref. FSM 7151.4)

Tract or  
Survey No. SEC 31 No. SW COR

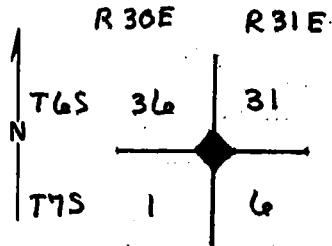
T 6S R. 31E

R.D. DALE County UMATILLA / GRANT CO. LINE

Merid. WILLAMETTE

N.F. UMATILLA State OREGON

CORNER DIAGRAM



DESCRIBE CORNER MONUMENT FOUND

STONE MOUND 5' IN DIAMETER, 1 FOOT HIGH, FAIR COND. NO MARKINGS. MOUND HAS NATIVE STAKE IN CENTER WITH SQUARED TIP.

DESCRIBE BEARING TREES OR OTHER OFFICIAL ACCESSORIES FOUND

REMAINS OF BURNED PINE STUMP BEARS S38°E, APPROX. 114' (FITS GLO). THERE IS A LOCATION POSTER ON A 10" P. PINE N77°E ABOUT 130'. POSTER STATES "B.T. HAS BEEN BURNED." THERE ARE FENCES RUNNING GENERALLY EAST, SOUTH AND OLD FENCE EVIDENCE NORTH. FENCE CORNERS NEAR B.T. STUMP.

PHOTO IDENTIFICATION DATA

Photo No. \_\_\_\_\_  
Filed At. \_\_\_\_\_  
Object Ident. \_\_\_\_\_  
Ident. By \_\_\_\_\_

Signature

PLANE COORDINATE POSITION DATA

State \_\_\_\_\_ Zone \_\_\_\_\_  
X \_\_\_\_\_  
Y \_\_\_\_\_  
Estab. By \_\_\_\_\_

Agency

Signature

T. HOLLAMON

Title

ENG. TECH

Division

Headquarters

Date

4-11-78

7100-52-(3/68)

CORNER RECORD (PERPETUATION)

MONUMENT : DESCRIBE NEW MONUMENT SET, OR WORK DONE TO PRESERVE EXISTING MONUMENT

9

ACCESSORIES : DESCRIBE NEW BT's WITNESS OBJECTS ETC. ESTABLISHED, OR WORK DONE TO PRESERVE EXISTING EVIDENCE

10

Work Done By \_\_\_\_\_ Title \_\_\_\_\_ Date \_\_\_\_\_ State Registration No. or Agency \_\_\_\_\_

Certified Cor. Record Prepared ? Yes No Filed At: \_\_\_\_\_ Date \_\_\_\_\_

11

REMARKS

DATA TRANSFERRED FROM ORIGINAL FILE CARD A-1 75 R31E ON 1-14-83

12

Index File No. 2-1 T. 6S R. 31E M. WILLAMETTE Tract or Surv. No.

Cor. SECTION 13

USDA-FOREST SERVICE

Index File No. A-1

CORNER RECORD (SEARCH)

(Ref. FSM 7151.4)

Tract or

Survey No. \_\_\_\_\_

Cor.

No. \_\_\_\_\_

T 7S R. 31E

R.D. DALE

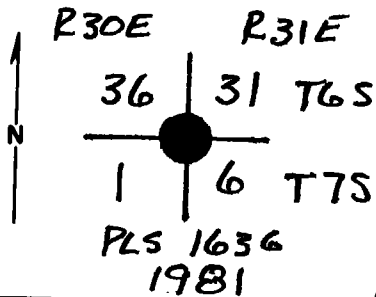
County UMATILLA

Merid. WILL

N.F. UMATILLA

State OREGON

CORNER DIAGRAM



DESCRIBE CORNER MONUMENT FOUND.

UNMARKED STONE, 18" x 14" x 8", SOLIDLY SET IN A MOUND OF STONES.

DESCRIBE BEARING TREES OR OTHER OFFICIAL ACCESSORIES FOUND

BURNT REMAINS OF TREE & ROOT WAD BEARS 538°E, 114.2 FT.

PHOTO IDENTIFICATION DATA

Photo No. \_\_\_\_\_

Filed At. \_\_\_\_\_

Object Ident. \_\_\_\_\_

Ident. By \_\_\_\_\_

Signature \_\_\_\_\_

PLANE COORDINATE POSITION DATA

State \_\_\_\_\_ Zone \_\_\_\_\_

X \_\_\_\_\_

Y \_\_\_\_\_

Estab. By \_\_\_\_\_

Agency \_\_\_\_\_

DESCRIBE CORNER LOCATION RELATIVE TO NEAR-BY FEATURES, ALSO HOW TO REACH CORNER

Signature Dennis L. Hayford

Title \_\_\_\_\_

Division \_\_\_\_\_

Headquarters \_\_\_\_\_

Date \_\_\_\_\_

PLS 1636

5-27-81

7100-52 (3. 68)

CORNER RECORD (PERPETUATION)

MONUMENT: DESCRIBE NEW MONUMENT SET, OR WORK DONE TO PRESERVE EXISTING MONUMENT

SET 2"x30" GALV. IRON PIPE W/ 2 1/2" BRASS CAP ATTACHED  
BRASS CAP IS MARKED AS SHOWN IN BLOCK G.

ACCESSORIES: DESCRIBE NEW BT'S WITNESS OBJECTS ETC. ESTABLISHED, OR WORK DONE TO PRESERVE EXISTING EVIDENCE

17" POND PINE N 41° 30' E, 110.5 ft "T65 R 31 E S 31 BT"  
19" POND. PINE N 25° 30' W, 106.3 ft "T65 R 30 E S 36 BT"  
15" POND. PINE S 73° 30' E, 100.5 ft. "T75 R 31 E S 6 BT"  
9" JUNIPER S 63° W, 34.0 ft. "T75 R 30 E S 1 BT"  
De: 20° E

Work Done By D.L. GAYLORD Title LIC. SURVEYOR Date 5-27-81 State Registration No. ORE 1636  
or Agency

Certified Cor. Record Prepared?  Yes  No Filed At: UMATILLA CO. Date 5-81

REMARKS

Index File No.

A-1

T.

75

R.

31E

M.

WILL.

Tract or Surv. No.

Cor.

**CORNER RECORD (SEARCH)**

(Ref. FSM 7151.4)

Tract or

Survey No. \_\_\_\_\_

No. A-1

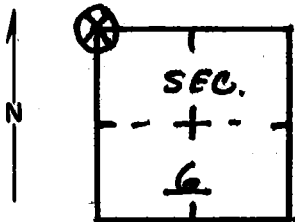
Index  
File No. A-1

T. 7S R. 31E

R.D. Dale County Grant

Merid. Willamette N.F. Umatilla State Oregon

**CORNER DIAGRAM**



**DESCRIBE CORNER MONUMENT FOUND**

Material: Stone mound. Size: 5' diam. mound.  
Height Above Ground: 1' Condition: Fair  
No markings. Mound has native stake in center with squared tip.

2

**DESCRIBE BEARING TREES OR OTHER OFFICIAL ACCESSORIES FOUND**

Remains of burned pine stump bears S38°E. Approx. 114 ft. (fits GLO). There is a location poster on a 10" pond. pine. N77°E, about 130'. Poster states "B.T. has been burned." There are fences running generally east, south and old fence evidence north. Fence corners near B.T. stump.

3

**DESCRIBE CORNER LOCATION RELATIVE TO NEAR-BY FEATURES, ALSO HOW TO REACH CORNER**

*BLM reject 5/80*

**PHOTO IDENTIFICATION DATA**

Photo No. \_\_\_\_\_  
Filed At. \_\_\_\_\_  
Object Ident. \_\_\_\_\_  
Ident. By \_\_\_\_\_  
Signature \_\_\_\_\_

6

7

**PLANE COORDINATE POSITION DATA**

State \_\_\_\_\_ Zone \_\_\_\_\_  
X \_\_\_\_\_  
Y \_\_\_\_\_  
Estab. By \_\_\_\_\_  
Agency \_\_\_\_\_

8

Signature T. Hollamon

Title Eng. Tech. Division \_\_\_\_\_

Headquarters 4/11/78

Date \_\_\_\_\_

7100-52-(3/68)

4

5

## CORNER RECORD (PERPETUATION)

---

 MONUMENT: DESCRIBE NEW MONUMENT SET, OR WORK DONE TO PRESERVE EXISTING MONUMENT
 

---

9

---

 ACCESSORIES: DESCRIBE NEW BT'S WITNESS OBJECTS ETC. ESTABLISHED, OR WORK DONE TO PRESERVE EXISTING EVIDENCE
 

---

10

---

 Work Done By \_\_\_\_\_ Title \_\_\_\_\_ Date \_\_\_\_\_ State Registration No. or Agency \_\_\_\_\_
 

---



---

 Certified Cor. Record Prepared ? Yes No Filed At: \_\_\_\_\_ Date \_\_\_\_\_
 

---

11

REMARKS

12

---

 Index File No. T. R. M. Tract or Surv. No. Cor.
 

---

13

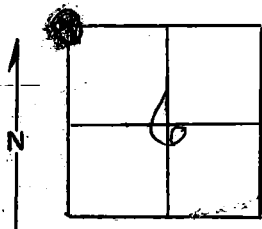
Index  
File No. A-1

CORNER RECORD (SEARCH)

Tract or  
Survey No. \_\_\_\_\_  
Cor. Sec. 1  
No. 111

T 7S R. 31E R.D. Dale County Grant  
Merid. Willamette N.F. Umatilla State Oregon

CORNER DIAGRAM



DESCRIBE CORNER MONUMENT FOUND

Stone 18" x 14" x 6"

Pine 36" S38°E 172 Lks.

DESCRIBE BEARING TREES OR OTHER OFFICIAL ACCESSORIES FOUND

Ran north from SW corner no  $\frac{1}{4}$  corner found  
At NW corner found BT burned down, found old FS tag.  
No other evidence.

PHOTO IDENTIFICATION DATA

Photo No. \_\_\_\_\_  
Filed At. \_\_\_\_\_  
Object Ident. \_\_\_\_\_  
Ident. By \_\_\_\_\_

*Signature*

PLANE COORDINATE POSITION DATA

State \_\_\_\_\_ Zone \_\_\_\_\_  
X \_\_\_\_\_  
Y \_\_\_\_\_  
Estab. By \_\_\_\_\_  
*Agency*

DESCRIBE CORNER LOCATION RELATIVE TO NEAR-BY FEATURES, ALSO HOW TO REACH CORNER

BLM project 5180

Signature WOLFORD  
J. L. W. Sr.

Title  
Eng. Tech.

Division

Headquarters

Date

5-23-69

7100-52

REV. 65 5

CORNER RECORD (PERPETUATION)

MONUMENT. DESCRIBE NEW MONUMENT SET, OR WORK DONE TO PRESERVE EXISTING MONUMENT

9

ACCESSORIES : DESCRIBE NEW BT'S WITNESS OBJECTS ETC. ESTABLISHED, OR WORK DONE TO PRESERVE EXISTING EVIDENCE

10

Work Done By \_\_\_\_\_ Title \_\_\_\_\_ Date \_\_\_\_\_ State Registration No. or Agency \_\_\_\_\_

Certified Cor. Record Prepared ? Yes No Filed At \_\_\_\_\_ Date \_\_\_\_\_

REMARKS

12

Index File No. *A-1* T. R. M. Tract or Surv. No. Cor. \_\_\_\_\_

13