

Index
File No. A-3

T 6S R. 32E

Merid. Willamette

CORNER RECORD (SEARCH)

(Ref. FSM 7151.4)

R.D. Ukiah

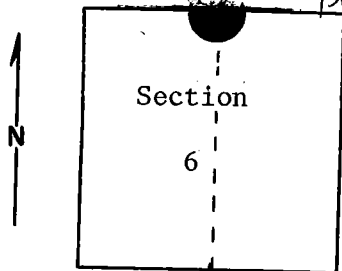
N.F. Umatilla

Tract or
Survey No. 5-4

Cor.
No. A-3


County ~~Ukiah~~ Umatilla
State Oregon

CORNER DIAGRAM



DESCRIBE CORNER MONUMENT FOUND

Material: Iron pipe with brass cap.
Size: 2" pipe, 3 1/4" cap.
18" above ground; good condition.
Monument in mound of stone. Mound
has 3' diameter, (cont. in 12).



DESCRIBE BEARING TREES OR OTHER OFFICIAL ACCESSORIES FOUND

Large mound of stone (4-foot diameter, 30 inches deep) 8 feet south.

6 Location poster on post 8 feet east of monument.

PHOTO IDENTIFICATION DATA

Photo No. _____
Filed At. _____
Object Ident. _____
Ident. By _____
Signature _____

DESCRIBE CORNER LOCATION RELATIVE TO NEAR-BY FEATURES, ALSO HOW TO REACH CORNER

From forest boundary, proceed east on road S-522 about 0.6 miles; then walk north about 600 feet to fence. Or from forest boundary on road S-522, proceed east along fence for about 0.6 miles. (1/4 corner to section 36, T5S, R31E is about 300 feet west on same fence line.)

PLANE COORDINATE POSITION DATA

State _____ Zone _____
X _____
Y _____
Estab. By _____
Agency _____

Signature
T. Hollamon

Title
Engineering Technician

Division
S. O.

Headquarters
March 20, 1974

Date
7100-52-(3/68)

CORNER RECORD (PERPETUATION)

MONUMENT: DESCRIBE NEW MONUMENT SET, OR WORK DONE TO PRESERVE EXISTING MONUMENT

ACCESSORIES: DESCRIBE NEW BT'S WITNESS OBJECTS ETC. ESTABLISHED, OR WORK DONE TO PRESERVE EXISTING EVIDENCE

Work Done By _____ Title _____ Date _____ State Registration No. _____
or Agency _____

Certified Cor. Record Prepared? Yes No Filed At: _____ Date _____

REMARKS

(Block #2, cont.)

and is 1 foot deep. (1 foot north of fence.)

Index-File No. T. R. M. Tract or Surv. No. Cor.

Index File No. A-3

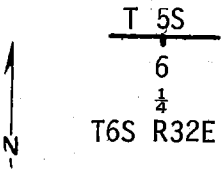
T 6S R. 32E

Merid. WILLAMETTE

CORNER RECORD (SEARCH)
(Ref. FSM 7.151.4)

R.D. UKIAH County UMATILLA Tract or Survey No. _____ Cor. No. _____
N.F. UMATILLA State OREGON

CORNER DIAGRAM



DESCRIBE CORNER MONUMENT FOUND

Found a 2 1/2" diameter iron pipe with brass cap marked:
Firmly set in a mound of stone as described in the BLM Record.

U.S. Dept. of Interior
Bureau of Land Management
1/4 S6
T6S R32E
1968

DESCRIBE BEARING TREES OR OTHER OFFICIAL ACCESSORIES FOUND

None

PHOTO IDENTIFICATION DATA

Photo No. _____
Filed At. _____
Object Ident. _____
Ident. By _____
Signature

DESCRIBE CORNER LOCATION RELATIVE TO NEAR-BY FEATURES, ALSO HOW TO REACH CORNER

PLANE COORDINATE POSITION DATA

State _____ Zone _____
X _____
Y _____
Etab. By _____
Agency

Signature

Title LS 1099 Division _____ Headquarters _____ Date 9-17-84

CORNER RECORD (PERPETUATION)

MONUMENT: DESCRIBE NEW MONUMENT SET, OR WORK DONE TO PRESERVE EXISTING MONUMENT

NONE

9

ACCESSORIES: DESCRIBE NEW B.T.'s WITNESS OBJECTS ETC. ESTABLISHED; OR WORK DONE TO PRESERVE EXISTING EVIDENCE:

We establish the following bearing objects:

A 5/8"x30" iron rod driven 18" in the ground and supported in a mound of stone, 3 ft. dia. at base to top of rod, with plastic cap marked "AP & A," bears S 45°W 15.0 feet.
 And a 5/8"x 30" iron rod driven 15" in the ground and supported in a mound of stone, 3 ft. diameter base to top of rod, with plastic cap marked "AP & A" bears S 59°E 15.5 feet.

10

Work Done By: Gary Langlitz Title: LS 1099 Date: 8-84 State Registration No. or Agency: _____

Certified Copy Record Prepared? Yes No. Filed At: UMATILLA Co. SURVEYOR Date: 9-84

11

REMARKS

Corner is located 2 ft. North of an E-W fence.

Magnetic Compass (20° East Declination)

Steel Tape

Sept. 6, 1984

12

Index File No. A-3 T. 6S R. 32E Mr. WILLAMETTE Tract or Surv. No. _____ Cor. _____

13