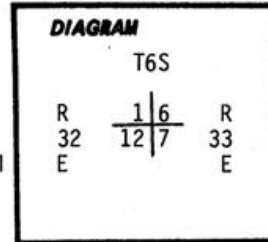


History of original corner establishment:

Original survey by Frank Campbell, under Contract 468, 1883. Original corner position re-established from evidence of the original survey by the Bureau of Land Management in 1968 as follows:

The cor. of sec's. 1, 6, 7 and 12, monumented with the original basalt stone, 26x10x3 ins., firmly set 10 ins. in the ground, mkd. with 5 notches on S. and 1 notch on N. edges, from which the remains of the original bearing trees:

- A Pine stump, bears N21°E 103 lks. dist., no marks visible.
- A Pine, 36 ins. dia. bears S56 1/2°E 359 lks. dist, with illegible scribe marks visible on partially healed blaze (Record S59°E 354 lks).
- A root hole bears S44°W 316 lks. dist. with a down pine alongside, 30 ins. dia., with illegible scribe marks visible on partially healed blaze (Record S42°W 308 lks).
- A pine, 28 ins. dia. bears N56°W 213 lks. dist. with illegible scribe marks



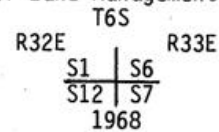
Description of corner evidence found:

Found a 2 1/2" dia. iron pipe, firmly set, with brass cap attached, marked:
U.S. Dept. of the Interior
Bureau of Land Management

Original stone is visible along east side of BLM monument, with 5 notches visible on N edge and 1 notch on S edge.

We find the original and resurvey bearing trees as described by the 1968 BLM record with the following exceptions:

- All "Pine" BT's are Ponderosa Pine.
- The original NE bearing tree is a stump rotted to ground level.
- The original SW bearing tree is an approx. 18" decayed core of the original, no marks visible.
- The original NW bearing tree is now dead, the standing portion is approx. 20" tall.



Description of monument and accessories established to perpetuate the original location of this corner:

We mark a new bearing tree:

An 18" Ponderosa Pine, scribed "T6S R32E S1 BT" on a double blaze, bears N 48°W 160.8 feet. Attached brass washer marked "LS 1099" to lower blaze.

Compass Declination: 20° EAST
Steel Tape

August 2, 1984

Witnesses:

Gary Langlitz, LS 1099
Ray Crapo
Greg Orton



Office of Surveyor County of Hmatilla E-25
State of Oregon, I hereby certify that the within instrument was filed in this office
for record on the 02 day of October, 1984
David Krumbien by Billy Cochran
(COUNTY OFFICIAL) (DEPUTY)

CERTIFIED RECORD OF LAND CORNER MONUMENTATION

History of original corner establishment:

visible partially healed blaze (Record N52°W 187 lks).

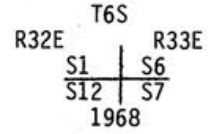
At the corner point:

Set an iron post, 28 ins. long, 2 1/2 ins. dia., 24 ins. in the ground, in a mound of stone, 3 ft. base to top, with brass cap marked:

from which new bearing trees

A Pine, 15 ins. dia., bears N61°E 82 lks. dist., marked T6S R33E S6 BT (1968 BT)

A Pine, 11 ins. dia. bears S64°W 40 lks. dist., marked T6S R32E S12 BT (1968 BT)



Deposit corner stone alongside iron post.

Description of corner evidence found:

Description of monument and accessories established to perpetuate the original location of this corner:

Office of..... County of.....
 State of....., I hereby certify that the within instrument was filed in this office
 for record on the..... day of....., 19.....
 (COUNTY OFFICIAL) by (DEPUTY)

E-25

84-151-R