

Index  
File No. J-25

**CORNER RECORD (SEARCH)**

(Ref. FSM 7151.4)

Tract or  
Survey No. 5-14

Cor.  
No. J-25

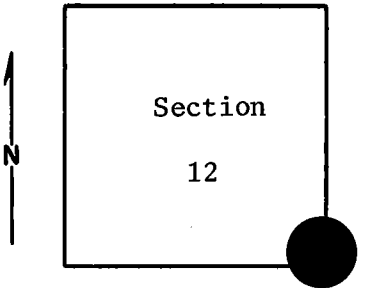
T 6S R. 31E

R.D. Ukiah County Umatilla

Merid. Willamette

N.F. Umatilla State Oregon

**CORNER DIAGRAM**



**DESCRIBE CORNER MONUMENT FOUND**

See J-1, T6S, R32E.

*Brass cap monument.*

**DESCRIBE BEARING TREES OR OTHER OFFICIAL ACCESSORIES FOUND**

**PHOTO IDENTIFICATION DATA**

Photo No. \_\_\_\_\_  
Filed At. \_\_\_\_\_  
Object Ident. \_\_\_\_\_  
Ident. By \_\_\_\_\_  
*Signature*

**DESCRIBE CORNER LOCATION RELATIVE TO NEAR-BY FEATURES, ALSO HOW TO REACH CORNER**

**PLANE COORDINATE POSITION DATA**

State \_\_\_\_\_ Zone \_\_\_\_\_  
X \_\_\_\_\_  
Y \_\_\_\_\_  
Estab. By \_\_\_\_\_  
*Agency*

Signature  
T, Hollamon

Title  
Engineering Technician

Division  
S, O.

Headquarters  
March 21, 1974

Date  
7100-52-(3/68)

4  
5

**CORNER RECORD (PERPETUATION)**

**MONUMENT : DESCRIBE NEW MONUMENT SET, OR WORK DONE TO PRESERVE EXISTING MONUMENT**

**ACCESSORIES : DESCRIBE NEW BT'S WITNESS OBJECTS ETC. ESTABLISHED, OR WORK DONE TO PRESERVE EXISTING EVIDENCE**

**Work Done By** \_\_\_\_\_ **Title** \_\_\_\_\_ **Date** \_\_\_\_\_ **State Registration No.**  
**or Agency** \_\_\_\_\_

**Certified Cor. Record Prepared ?** Yes  No  **Filed At:** \_\_\_\_\_ **Date** \_\_\_\_\_

**REMARKS**

**Index File No.** \_\_\_\_\_ **T.** \_\_\_\_\_ **R.** \_\_\_\_\_ **M.** \_\_\_\_\_ **Tract or Surv. No.** \_\_\_\_\_ **Cor.** \_\_\_\_\_

USDA-FOREST SERVICE

Index File No. J-25

CORNER RECORD (SEARCH)

(Ref. FSM 7151.4)

Tract or Survey No. Sec 12 No. SE cor

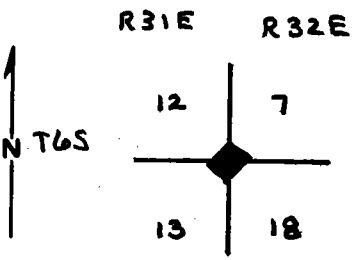
T 6S R. 31E

R.D. Dale County Umatilla

Merid. Willamette

N.F. Umatilla State Oregon

CORNER DIAGRAM



Section corner

PHOTO IDENTIFICATION DATA

Photo No. \_\_\_\_\_  
 Filed At. \_\_\_\_\_  
 Object Ident. \_\_\_\_\_  
 Ident. By \_\_\_\_\_  
*Signature*

PLANE COORDINATE POSITION DATA

State \_\_\_\_\_ Zone \_\_\_\_\_  
 X \_\_\_\_\_  
 Y \_\_\_\_\_  
 Estab. By \_\_\_\_\_  
*Agency*

DESCRIBE CORNER MONUMENT FOUND

Set by this survey

DESCRIBE BEARING TREES OR OTHER OFFICIAL ACCESSORIES FOUND

Tamarack bears S 55° W, 69 links, with illegible scribe marks visible on partially healed blaze.  
 Fir bears N 45° W, 24 links, with a healed blaze.

DESCRIBE CORNER LOCATION RELATIVE TO NEAR-BY FEATURES, ALSO HOW TO REACH CORNER

A fence, extending N 70° W and S 70° E, bears west .09 chains.  
 A stream, bears west 1.77 chains.

Signature

151 J.C. Ives

Title

Cadastral Surveyor

Division

Headquarters

Date

1968

7100-52-(3,68)

CORNER RECORD (PERPETUATION)

MONUMENT: DESCRIBE NEW MONUMENT SET, OR WORK DONE TO PRESERVE EXISTING MONUMENT

Set an iron post, 28" x 2 1/2", 24" in the ground, and in a mound of stone, with brass cap marked.

From which New BT'S

ACCESSORIES : DESCRIBE NEW BT'S WITNESS OBJECTS ETC. ESTABLISHED, OR WORK DONE TO PRESERVE EXISTING EVIDENCE

Fir, 8" dia., bears N 55° E, 28 links, marked T63 R32E S7BT.

Fir, 14" dia., bears S 36° E, 39 links, marked T63 R32E S18BT.

10

Work Done By J.C. Ives Title Cadastral Surv. Date 1968 State Registration No. or Agency \_\_\_\_\_

Certified Cor. Record Prepared? Yes  No  Filed At: \_\_\_\_\_ Date \_\_\_\_\_

11

REMARKS

Info copied from file card J-1 T63 R32E

12

Index File No. J-25 T.63 R.31E M. Willamette Tract or Surv. No. Sec 12 Cor. SE Cor. 13

Index File No. J-1

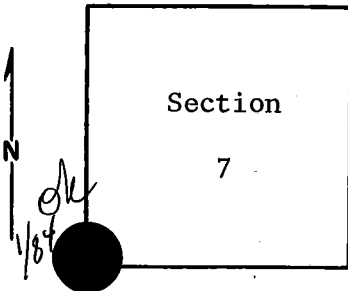
**CORNER RECORD (SEARCH)**

(Ref. FSM 7151.4)

Tract or Survey No. 5-13 Cor. No. J-1

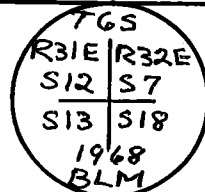
T 6S R. 32E R.D. Ukiah County Umatilla  
 Merid. Willamette N.F. Umatilla State Oregon

**CORNER DIAGRAM**



**DESCRIBE CORNER MONUMENT FOUND**

Material: Iron pipe with brass cap.  
 Size: 2" pipe, 3/4" cap.  
 4" above ground; good condition.  
 Set in small ring of stones. Sets approximately 7' east of N-S fence.



**DESCRIBE BEARING TREES OR OTHER OFFICIAL ACCESSORIES FOUND**

A 10-inch douglas-fir bears N50°E, approximately 20 feet. Scribing pitched over, B.T. tag says Section 7.  
 A 12-inch douglas-fir bears S36°E, approximately 26 feet. Scribing pitched over, B.T. tags says Section 18.  
 Old "Pilot Rock Lumber Co." location poster on larch stump about 50 feet SW. Blaze on 16-inch douglas-fir 15 feet NW. No scribing visible.

**PHOTO IDENTIFICATION DATA**

Photo No. \_\_\_\_\_  
 Filed At. \_\_\_\_\_  
 Object Ident. \_\_\_\_\_  
 Ident. By \_\_\_\_\_  
*Signature*

**PLANE COORDINATE POSITION DATA**

State \_\_\_\_\_ Zone \_\_\_\_\_  
 X \_\_\_\_\_  
 Y \_\_\_\_\_  
 Estab. By \_\_\_\_\_  
*Agency*

**DESCRIBE CORNER LOCATION RELATIVE TO NEAR-BY FEATURES, ALSO HOW TO REACH CORNER**

Monument sets about 7 feet east of N-S fence, about 150 feet south of principal north fork of Bridge Creek. Sets in second growth fir stand.  
 Probable best approach route is to go upstream from Bridge Creek Flats Road.

Signature T, Hollamon Title Engineering Technician Division \_\_\_\_\_ Headquarters S, O, Date March 21, 1974 7100-52-(3/68)

**CORNER RECORD (PERPETUATION)**

**MONUMENT : DESCRIBE NEW MONUMENT SET, OR WORK DONE TO PRESERVE EXISTING MONUMENT**

9

**ACCESSORIES : DESCRIBE NEW BT's WITNESS OBJECTS ETC. ESTABLISHED, OR WORK DONE TO PRESERVE EXISTING EVIDENCE**

10

**Work Done By** \_\_\_\_\_ **Title** \_\_\_\_\_ **Date** \_\_\_\_\_ **State Registration No.**  
**or Agency** \_\_\_\_\_

**Certified Cor. Record Prepared ?** Yes No **Filed At:** \_\_\_\_\_ **Date** \_\_\_\_\_ **11**

**REMARKS**

12

**Index File No.**      **T.**      **R.**      **M.**      **Tract or Surv. No.**      **Cor.**      **13**