

Index File No. K-25

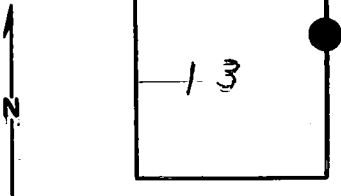
CORNER RECORD (SEARCH)
(Ref. FSM 7151.4)

Tract or Survey No. _____ Cor. No. _____

T 6S R. 31E R.D. V1519b County _____

Merid. _____ N.F. _____ State _____

CORNER DIAGRAM



DESCRIBE CORNER MONUMENT FOUND

C.R. T6S R32E K-1

Monumentation file

DESCRIBE BEARING TREES OR OTHER OFFICIAL ACCESSORIES FOUND

PHOTO IDENTIFICATION DATA

Photo No. _____
Filed At. _____
Object Ident. _____
Ident. By _____
Signature

DESCRIBE CORNER LOCATION RELATIVE TO NEAR-BY FEATURES, ALSO HOW TO REACH CORNER

PLANE COORDINATE POSITION DATA

State _____ Zone _____
X _____
Y _____
Estab. By _____
Agency

Signature

T. Hollamon

Title

Division

Headquarters

Date

2/75

7100-52-(3/68)

CORNER RECORD (PERPETUATION)

MONUMENT : DESCRIBE NEW MONUMENT SET, OR WORK DONE TO PRESERVE EXISTING MONUMENT

ACCESSORIES : DESCRIBE NEW BT'S WITNESS OBJECTS ETC. ESTABLISHED, OR WORK DONE TO PRESERVE EXISTING EVIDENCE

Work Done By. _____ **Title** _____ **Date** _____ **State Registration No.**
or Agency _____

Certified Cor. Record Prepared ? Yes No **Filed At:** _____ **Date** _____

REMARKS

Index File No. _____ **T.** _____ **R.** _____ **M.** _____ **Tract or Surv. No.** _____ **Cor.** _____

USDA-FOREST SERVICE

Index

File No. K-25

CORNER RECORD (SEARCH)

(Ref. FSM 7151.4)

Tract or

Survey No. Sec 13

Cor. No. E-N 1/16

T 6S

R. 31E

R.D. Dale

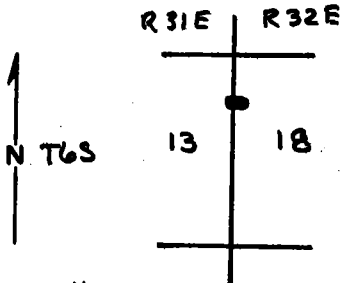
County Umatilla

Merid. _____

N.F. _____

State _____

CORNER DIAGRAM



N 1/16 corner

DESCRIBE CORNER MONUMENT FOUND

Set by survey, see reverse side.

DESCRIBE BEARING TREES OR OTHER OFFICIAL ACCESSORIES FOUND

PHOTO IDENTIFICATION DATA

Photo No. _____

Filed At. _____

Object Ident. _____

Ident. By _____

Signature

PLANE COORDINATE POSITION DATA

State _____ Zone _____

X _____

Y _____

Estab. By _____

Agency

DESCRIBE CORNER LOCATION RELATIVE TO NEAR-BY FEATURES, ALSO HOW TO REACH CORNER

A road, extending East and West, bears North 0.42 chains
A creek bed bears North 2.00 chains.

A fence corner, fence extending S36°E and N64°E, bears
N 52°W, 0.64 chains.

Signature

Title

Division

Headquarters

Date

7100-52-(3-68)

1st J.C. Ives

Cadastral Surveyor

1968

5

CORNER RECORD (PERPETUATION)

MONUMENT: DESCRIBE NEW MONUMENT SET, OR WORK DONE TO PRESERVE EXISTING MONUMENT

Set an iron post, 28" x 2 1/2", 20" in the ground, to bedrock, and in a mound of stone, 2 ft. base, to top, with brass cap marked.

From which:

ACCESSORIES: DESCRIBE NEW BT'S WITNESS OBJECTS ETC. ESTABLISHED, OR WORK DONE TO PRESERVE EXISTING EVIDENCE

A Fir, 7" dia., bears S 50°E, 37 links, marked N 1/4 S 18 BT

A Fir, 7" dia., bears S 01°W, 20 links, marked N 1/4 S 13 BT

Work Done By J. C. Ives Title Cadastral Surv. Date 1968 State Registration No. or Agency _____

Certified Cor. Record Prepared? Yes No Filed At: _____ Date _____

Info copied from file card K-1 ^{REMARKS} T63 R32E

Index File No. K-25 T.63 R.31E M. Willamette Tract or Surv. No. Sec 13 Cor. E-N 1/4

Index File No. K-1

CORNER RECORD (SEARCH)

Tract or Survey No. _____

Cor. No. _____

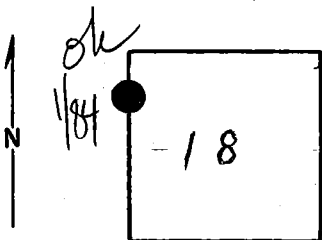
T 6 S R. 32 E

R.D. UKiah County _____

Merid. _____

N.F. _____ State _____

CORNER DIAGRAM



DESCRIBE CORNER MONUMENT FOUND

*Brass Cap: N 1/16
S 13/518
1968*

DESCRIBE BEARING TREES OR OTHER OFFICIAL ACCESSORIES FOUND

See monumentation file

PHOTO IDENTIFICATION DATA

Photo No. _____

Filed At. _____

Object Ident. _____

Ident. By _____

Signature

PLANE COORDINATE POSITION DATA

State _____ Zone _____

X _____

Y _____

Estab. By _____

Agency

Signature

Title

Division

Headquarters

Date

7100-52

T. Hollamon

2/75

REV. '65 5

CORNER RECORD (PERPETUATION)

MONUMENT: DESCRIBE NEW MONUMENT SET, OR WORK DONE TO PRESERVE EXISTING MONUMENT

ACCESSORIES DESCRIBE NEW BT'S WITNESS OBJECTS ETC. ESTABLISHED, OR WORK DONE TO PRESERVE EXISTING EVIDENCE

Work Done By _____ Title _____ Date _____ State Registration No. or Agency _____
Certified Cor. Record Prepared ? Yes No Filed At: _____ Date _____

REMARKS

Index File No. T. R. M. Tract or Surv. No. Cor. _____