

Index File No. R-25

CORNER RECORD (SEARCH)

Tract or Survey No. _____ Cor. No. _____

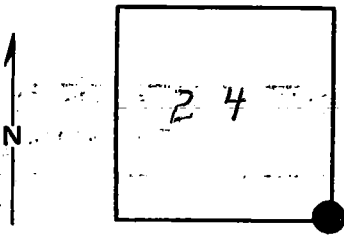
T 6 S R. 31 E

R.D. UKiah County _____

Merid. _____

N.F. _____ State _____

CORNER DIAGRAM



DESCRIBE CORNER MONUMENT FOUND

C. R. T 65 R 32 E R-1

Monumentation file

DESCRIBE BEARING TREES OR OTHER OFFICIAL ACCESSORIES FOUND

PHOTO IDENTIFICATION DATA

Photo No. _____

Filed At. _____

Object Ident. _____

Ident. By _____

Signature

DESCRIBE CORNER LOCATION RELATIVE TO NEAR-BY FEATURES, ALSO HOW TO REACH CORNER

PLANE COORDINATE POSITION DATA

State _____ Zone _____

X _____

Y _____

Estab. By _____

Agency

Signature

T. Hollamon

Title

Division

Headquarters

Date

2/75

7100-52

REV. 65 5

CORNER RECORD (PERPETUATION)

MONUMENT. DESCRIBE NEW MONUMENT SET, OR WORK DONE TO PRESERVE EXISTING MONUMENT

9

ACCESSORIES : DESCRIBE NEW BT's WITNESS OBJECTS ETC. ESTABLISHED, OR WORK DONE TO PRESERVE EXISTING EVIDENCE

10

Work Done By _____ Title _____ Date _____ State Registration No.
or Agency _____

Certified Cor. Record Prepared? Yes No Filed At: _____ Date _____ 11

REMARKS

12

Index File No. T. R. M. Tract or Surv. No. Cor. 13

USDA-FOREST SERVICE

Index
File No. R-25

T 6S R. 31E

Merid. Willamette

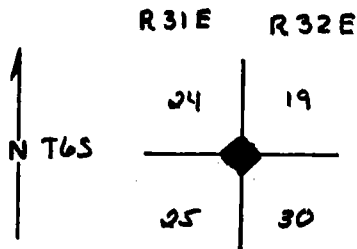
CORNER RECORD (SEARCH)
(Ref. FSM 7151.4)

Tract or
Survey No. Sec 24 Cor. No. S1E COR

R.D. Dale County Umatilla

N.F. Umatilla State Oregon

CORNER DIAGRAM



DESCRIBE CORNER MONUMENT FOUND

Monumented with the original basalt stone 18" x 10" x 6" set in a mound of stone.

DESCRIBE BEARING TREES OR OTHER OFFICIAL ACCESSORIES FOUND

Section corner

PHOTO IDENTIFICATION DATA

Photo No. _____

Filed At. _____

Object Ident. _____

Ident. By _____

Signature

PLANE COORDINATE POSITION DATA

State _____ Zone _____

X _____

Y _____

Estab. By _____

Agency

DESCRIBE CORNER LOCATION RELATIVE TO NEAR-BY FEATURES, ALSO HOW TO REACH CORNER
A fence extending north and south, passes through the corner position.

A rock crib bears south 3.01 chains.

Signature
JS/ J.C. Ives

Title
Cadastral Surveyor

Division
Headquarters

Date
1968

7100-52-(3-'68)

CORNER RECORD (PERPETUATION)

MONUMENT: DESCRIBE NEW MONUMENT SET, OR WORK DONE TO PRESERVE EXISTING MONUMENT

Set an iron post, 28" x 2 1/2", 20" in the ground, to bedrock, and in a mound of stone, 3 ft. base, to top, with brass cap marked.

ACCESSORIES: DESCRIBE NEW BT'S WITNESS OBJECTS ETC. ESTABLISHED, OR WORK DONE TO PRESERVE EXISTING EVIDENCE

Work Done By J.E. Ives Title Cadastral Surv. Date 1968 State Registration No. or Agency _____

Certified Cor. Record Prepared? Yes No Filed At: _____ Date _____

Info copied from file card R-1 T6S R322. REMARKS

Index File No. R-25 T.6S R.31E M. Willamette Tract or Surv. No. Sec 24 Cor. SE cor

Index File No. R-1

CORNER RECORD (SEARCH)

Tract or Survey No. _____ Cor. No. _____

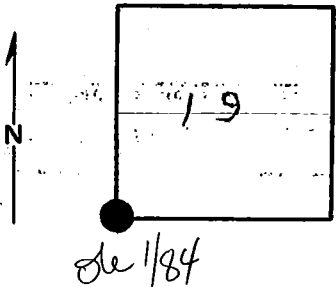
T 6 S R. 32 E

R.D. UK194 County _____

Merid. _____

N.F. _____ State _____

CORNER DIAGRAM



DESCRIBE CORNER MONUMENT FOUND

Brass Cap

*T 6 S
R 31 E R 32 E
S 24 S 19
S 25 S 30
19 68*

DESCRIBE BEARING TREES OR OTHER OFFICIAL ACCESSORIES FOUND

see Monumentation file

PHOTO IDENTIFICATION DATA

Photo No. _____
 Filed At. _____
 Object Ident. _____
 Ident. By _____

Signature

DESCRIBE CORNER LOCATION RELATIVE TO NEAR-BY FEATURES, ALSO HOW TO REACH CORNER

PLANE COORDINATE POSITION DATA

State _____ Zone _____
 X _____
 Y _____
 Estab. By _____

Signature

T. Hollamon

Title

Division

Headquarters

Date

2/75

7100-52

REV. 65 5

CORNER RECORD (PERPETUATION)

MONUMENT: DESCRIBE NEW MONUMENT SET, OR WORK DONE TO PRESERVE EXISTING MONUMENT

9

ACCESSORIES : DESCRIBE NEW BT'S WITNESS OBJECTS ETC. ESTABLISHED, OR WORK DONE TO PRESERVE EXISTING EVIDENCE

10

Work Done By _____ Title _____ Date _____ State Registration No. or Agency _____
Certified Cor. Record Prepared? Yes No Filed At: _____ Date _____

11

REMARKS

12

Index File No. T. R. M. Tract or Surv. No. Cor. 13