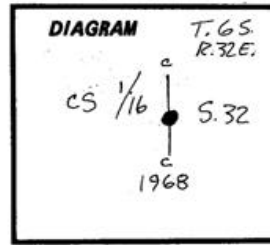


**CERTIFIED RECORD OF LAND CORNER MONUMENTATION**

Y-7

History of original corner establishment: *BLM ESTABLISHED CORNER IN THE DEPENDENT RESURVEY, PORTION OF SUBDIVISIONAL LINES, SUBDIVISION OF SECTION 32, T.6 S., R. 32. E., WILLAMETTE, OREGON IN 1968. SET AN IRON POST, 20 INS. LONG, 2 1/2 INS. DIAM., 20 INS. IN THE GROUND, IN A MOUND OF STONE, 3 FT. BASE, TO TOP, WITH BRASS CAP MARKED:*



*C  
S 1/16 S 32  
C  
1968*

FROM WHICH

A FIR, 12 INS. DIAM., BEARS N. 82° E., 95 Ks. DIST., MKD CS 1/16 S 32 BT (1968)

A FIR, 10 INS. DIAM., BEARS N. 37° W., 85 Ks. DIST., MKD CS 1/16 S 32 BT (1968)

Description of corner evidence found: *3 1/2" BLM BRASS CAP MKD: C S 1/16 S 32 SET ON A 2 1/2" DIAM IRON POST IN MOUND OF STONE*

FROM WHICH

A FIR, 22" DIAM., BEARS N. 82° 20' E., 63.05 FT. (RECORD N. 82° E., 95 Ks) WITH HEALED BLAZE, US FOREST SERVICE SIGN 54-3 ATTACHED.

A DAMAGED BEARING TREE, A FIR, 18" DIAM., BEARS N. 36° 51' W., 55.6 FT. (RECORD N. 37° W., 95 Ks), WITH HEALED BLAZE, USFS 54-3 SIGN ATTACHED. ROOT SYSTEM HAS ROTTED AND BEEN EXPOSED DUE TO SEVERE SOIL EROSION. TREE IN DANGER OF FALLING.

Description of monument and accessories I established to perpetuate the

original location of this corner: *NEW BEARING TREE, A FIR, 17" DIAM., BEARS S. 21° 35' W., 72.4 FT., SCRIBED CS 1/16 S 32 BT, BRASS WASHER # 1341 NAILED TO BLAZE, US FOREST SERVICE SIGNS 54-3 AND 54-9 ATTACHED, 6" RED BAND PAINTED AROUND TREE.*


*ATTACHED US FOREST SERVICE SIGN 54-9 AND PAINTED A 6" RED BAND AROUND UN DAMAGED BEARING TREE.*

*SET STEEL GUARD POST 4.5 FT. SOUTH OF CORNER WITH USFS SIGNS 54-2 AND 54-9 ATTACHED.*

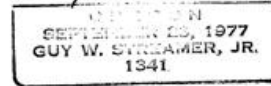
*MAGNETIC DECLINATION USED AT THIS CORNER TO ESTABLISH BEARINGS: Dc; 19° E.*

*I HEREBY CERTIFY THE ABOVE CORNER POINT WAS PERPETUATED IN OCTOBER 1990 AS HEREON DESCRIBED.*

*WITNESS: KEN BATES  
SCOTT KRKA*



*Guy W. Streamer*



Office of..... County of.....

State of....., I hereby certify that the within instrument was filed in this office

for record on the..... day of....., 19.....

*Daniel H. Kline*  
(COUNTY OFFICIAL)

by..... (DEPUTY)

RECEIVED BY

Umatilla County Surveyor

Date 3-91

Rec'd By KA

No. 91-22-R