

USDA-FOREST SERVICE

Index File No. X-9

CORNER RECORD (SEARCH)

(Ref. FSM 7151.4)

Tract or Survey No. _____ Cor. No. _____

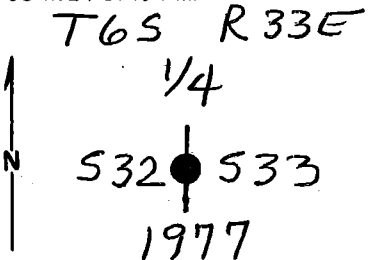
T 65 R. 33E

R.D. NORTH FORK JOHN DAY County UMATILLA

Merid. WILLAMETTE

N.F. UMATILLA State OREGON

CORNER DIAGRAM



DESCRIBE CORNER MONUMENT FOUND

2 1/2" IP w/ 3 1/4" BLM BRASS CAP 3" ABOVE GROUND.

DESCRIBE BEARING TREES OR OTHER OFFICIAL ACCESSORIES FOUND

33" POND. PINE SNAG w/ HEALED BLAZES - 554°E, 34' FT.
BURNT LARCH STUMP - N18°W, 13 1/2 FT.
22" SAWN POND. PINE STUMP SCRIBED "BT"
BEARS N26°W, 24 8 FEET.

PHOTO IDENTIFICATION DATA

Photo No. _____
Filed At. _____
Object Ident. _____
Ident. By _____
Signature _____

DESCRIBE CORNER LOCATION RELATIVE TO NEAR-BY FEATURES, ALSO HOW TO REACH CORNER

PLANE COORDINATE POSITION DATA

State _____ Zone _____
X _____
Y _____
Estab. By _____
Agency _____

Signature Dennis L. Gaylord Title _____ Division PLS 1636 Headquarters _____ Date MARCH 25, 1997 FS-7100-52 (3/68)

CORNER RECORD (PERPETUATION)

MONUMENT: DESCRIBE NEW MONUMENT SET, OR WORK DONE TO PRESERVE EXISTING MONUMENT

None

ACCESSORIES: DESCRIBE NEW BT'S WITNESS OBJECTS ETC. ESTABLISHED, OR WORK DONE TO PRESERVE EXISTING EVIDENCE

36" POND. PINE SCRIBED "1/4 533 BT" BEARS N 85° E, 184 3/4 FEET.
5/8" rebar w/ Brass washer mkd "PLS 1636 533" BEARS S 13° 30' E, 53 1/2 FEET.
5/8" rebar w/washer mkd "PLS 1636 532 SW" - S 33° W, 70 1/2 FEET.
5/8" rebar w/washer mkd "PLS 1636 532 NW" - N 9° 15' W, 82 1/2 FEET.

Work Done By D. GAYLORD Title FOREST L.S. Date 3/25/97 State Registration No. 1636
or Agency
Certified Cor. Record Prepared? Yes No Filed At: UMATILLA COUNTY SURVEYOR Date APRIL 1997

REMARKS

Index File No. T. R. M. Tract or Surv. No. Cor. 12 13
X-9 T65 R33E WILL

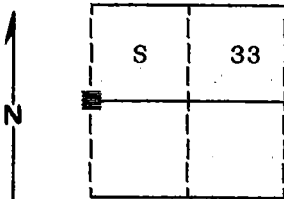
Index
File No. X-9

CORNER RECORD (SEARCH)

(Ref. FSM 7151.4)

Tract or
Survey No. _____ Cor.
No. _____T 6S R. 33ER.D. N.F. JOHN DAY County UMATILLAMerid. WILLAMETTEN.F. UMATILLA State OREGON

CORNER DIAGRAM



DESCRIBE CORNER MONUMENT FOUND

Found a standard BLM brass cap monument
marked as shown;

T6S R33E
 $\frac{1}{4}$
 S 32 | S 33
 1977

DESCRIBE BEARING TREES OR OTHER OFFICIAL ACCESSORIES FOUND

A 40" Pine bears S55°E, 53 lks, live and vigorous
with blaze evident.A 18" Tamarack stump bears N22°W, 20 lks with
scribes visible.A 20" Pine bears N29°W, 37 lks, live and vigorous
with scribes visible.

PHOTO IDENTIFICATION DATA

Photo No. 680-31Filed At. Ranger OfficeObject Ident. CornerIdent. By D.I. Griffith*Signature*

PLANE COORDINATE POSITION DATA

State _____ Zone _____

X _____

Y _____

Estab. By _____

Signature
 Agency

Title

Division

Headquarters

Date

8-1-87

FS-7100-52 (3/68)

5

CORNER RECORD (PERPETUATION)

MONUMENT : DESCRIBE NEW MONUMENT SET, OR WORK DONE TO PRESERVE EXISTING MONUMENT

NONE

9

ACCESSORIES : DESCRIBE NEW BT'S WITNESS OBJECTS ETC. ESTABLISHED, OR WORK DONE TO PRESERVE EXISTING EVIDENCE

Set a steel fencepost approximately 5 feet North with 54-2 and 54-9 signs attached.
Painted a 6 inch red band around all bearing trees and attached 54-3 and 54-9 signs.

10

Work Done By D.I. Griffith Title Surveyor Date 7-29-87 State Registration No. OPLS 644
or Agency

Certified Cor. Record Prepared ? Yes No Filed At: Umatilla Co. Survey Office Date 8-86

11

REMARKS

Witness: Rick Robinson

12

Index File No. X-9 T. 65 R. 33E WM. Tract or Surv. No. Cor.

13

u-9

Index File No. X-9

CORNER RECORD (SEARCH)

Tract or Survey No. _____

Cor. No. X-9 ⁴⁴ 17


T 6S R. 33E

R.D. UKIAH County Umatilla

Merid. Willamette

N.F. Umatilla State OREGON

CORNER DIAGRAM



DESCRIBE CORNER MONUMENT FOUND

NONE found; NO EVIDENCE of stone monument.
Brass Cap! See Mon. File

DESCRIBE BEARING TREES OR OTHER OFFICIAL ACCESSORIES FOUND

Ponderosa BT (Living) 31" DBH BEARS APPROX. $562^{\circ}E$, 68 lks, faces are closed.

Tamarack BT (stump) 18" DBH, BEARS APPROX. $N33^{\circ}E$, 20 links. Scribing reads "1/4 SBT" TREE has BEEN felled, but remains ARE still present.

PHOTO IDENTIFICATION DATA

Photo No. EQO 7-212(9-1-66)

Filed At. _____

Object Ident BT, $562^{\circ}E$, 49 lks

Ident. By Ken Magoon
Signature

PLANE COORDINATE POSITION DATA

State 2 Zone _____

X _____

Y _____

Estab. By _____
Agency

DESCRIBE CORNER LOCATION RELATIVE TO NEAR-BY FEATURES, ALSO HOW TO REACH CORNER

CORNER found by proceeding East of location tag on road; along yellow-painted blazed line.

Signature:

Ken Magoon

Title

E.A.

Division

USFS Umatilla N. FOREST, S.O.

Headquarters

Date

7/30/69

7100-52

REV. 65 5

CORNER RECORD (PERPETUATION)

MONUMENT: DESCRIBE NEW MONUMENT SET, OR WORK DONE TO PRESERVE EXISTING MONUMENT

ACCESSORIES : DESCRIBE NEW BT'S WITNESS OBJECTS ETC. ESTABLISHED, OR WORK DONE TO PRESERVE EXISTING EVIDENCE

Flagged & painted (Red) BT's.
Posted BT's tags.

Work Done By MARIN BENSON

Title E.A.

Date 7/30/69

State Registration No. U.S.F.S.
or Agency

Certified Cor. Record Prepared ? Yes No

Filed At:

Date

REMARKS

Posted attention signs.
Chained 3.34 ch. North to road which runs NW, and posted corner
Location tag.
Note: Distance from approx. corner to SE BT was measured
as 68 or 69 lks not 49 lks. Original notes may be in error.

Index File No. X-9

T. 65 R. 33E M. Will.

Tract or Surv. No.

Cor. X-9