

Index
File No. Z-09

CORNER RECORD (SEARCH)

(Ref. FSM 7151.4)

Tract or
Survey No. _____
Cor.
No. _____

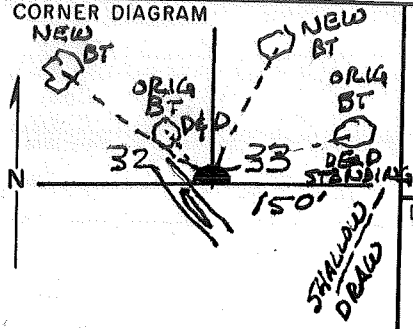
T 65 R. 35E

R.D. LAGRANDE County UNION, UMATILLA & GRANT

Merid. W.M

N.F. WALLOWA-WHITMAN State OREGON

CORNER DIAGRAM



DESCRIBE CORNER MONUMENT FOUND

FOUND ORIG. STONE W/ NOTCHES

DESCRIBE BEARING TREES OR OTHER OFFICIAL ACCESSORIES FOUND

FOUND DEAD & DOWN PINE SLAB W/ OPEN BLAZE FULL
SCRIBING VISIBLE, DECAYED STUMP BEARS N 65° W, 7 LKS
FOUND DEAD STANDING, 21" PONDEROSA PINE BLAZE CHOPPED
OPENED R35E533 VISIBLE BEARS N 60 1/2° E (ORIG N 58° E)
30 LKS

PHOTO IDENTIFICATION DATA

Photo No. _____
Filed At. _____
Object Ident. _____
Ident. By _____

Signature _____

PLANE COORDINATE POSITION DATA

State _____ Zone _____
X _____
Y _____
Estab. By _____

Agency _____

DESCRIBE CORNER LOCATION RELATIVE TO NEAR-BY FEATURES, ALSO HOW TO REACH CORNER

FROM 5200 TAKE 5200610 NW 1/4 UP DRAW
0.3 MILES CORNER IS NORTH 1/2 MILE 300 FT SOUTH
OF A NE-SW RIDGE 150 FT WEST OF A SHALLOW
DRAW ON SOUTHERLY SLOPE.

Signature [Signature] Title SURVEYOR Division _____

Headquarters _____

Date _____ FS-7100-52 (3/68)


6-28-1987

CORNER RECORD (PERPETUATION)

MONUMENT: DESCRIBE NEW MONUMENT SET, OR WORK DONE TO PRESERVE EXISTING MONUMENT

AT THE POSITION OF THE ORIGINAL STONE SET 2½" X 30" ALUM CAPPED
 ALUM. PIPE RISING 8" IN MOUND OF STONE. PUT ORIGINAL
 STONE IN MOUND ALONG NORTH SIDE OF CAP.
 SET STEEL FENCE POST 3 FT NORTH

MARKED:



ACCESSORIES: DESCRIBE NEW BT'S WITNESS OBJECTS ETC. ESTABLISHED, OR WORK DONE TO PRESERVE EXISTING EVIDENCE

AN 11" DOUG FIR BEARS N 13° E ~ 22 ¾ FT BLAZED & SCRIBED T6SR35E S33 BT
 A 13" WESTERN LARCH BEARS N 69 ½° W ~ 71 7/8 FT BLAZED & SCRIBED T6SR35E S32 BT

Work Done By B. SUTTON Title SURVEYOR Date 5-23-87 State Registration No. LS 1848
 or Agency

Certified Cor. Record Prepared? Yes No Filed At UNION, UMATILLA & GRANT CO'S Date

REMARKS

Index File No. Z-09 T. 6S R. 35E M. W.M. Tract or Surv. No.

Cor. 32/33

Index File No. 2-9

CORNER RECORD (SEARCH)

(Ref. FSM 7151.4)

Tract or Survey No. _____

Senior corner 32/33
Cor. No. only

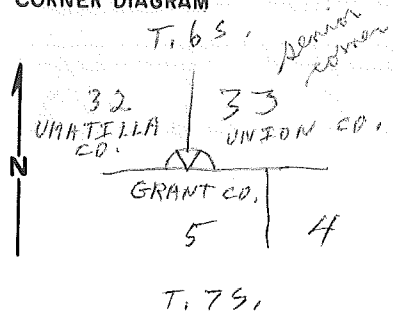
T 65 R. 35E

R.D. LA GRANDE County Common to 3 - see diagram

Merid. WILLI

N.F. w-w State ORE.

CORNER DIAGRAM



DESCRIBE CORNER MONUMENT FOUND

Record size rock loose with 4 lines showing down face.

DESCRIBE BEARING TREES OR OTHER OFFICIAL ACCESSORIES FOUND

Down rotten 18" P. Pine N65 W 7 scribes visible, downhill side,
Dead very rotten but standing 30 ft. high 24" P. Pine snag
N 58 E 8" 0 scribes visible

Cor. is about 150 ft. west a shallow drain flows south.

DESCRIBE CORNER LOCATION RELATIVE TO NEAR-BY FEATURES, ALSO HOW TO REACH CORNER

See VSGS 30 min. Desolation Butte Road,
Could not identify closing corner 1.59 chs. E.

PHOTO IDENTIFICATION DATA

Photo No. _____
Filed At. _____
Object Ident. _____
Ident. By _____
Signature _____

PLANE COORDINATE POSITION DATA

State _____ Zone _____
X _____
Y _____
Estab. By _____
Agency _____

Signature Weideman

Title _____ Division _____ Headquarters _____

Date 9-30-85 FS-7100-52 (3/68)

CORNER RECORD (PERPETUATION)

MONUMENT: DESCRIBE NEW MONUMENT SET, OR WORK DONE TO PRESERVE EXISTING MONUMENT

9

ACCESSORIES : DESCRIBE NEW BT'S WITNESS OBJECTS ETC. ESTABLISHED, OR WORK DONE TO PRESERVE EXISTING EVIDENCE

10

Work Done By _____ Title _____ Date _____ State Registration No. or Agency _____

Certified Cor. Record Prepared ? Yes No Filed At: _____ Date _____

11

REMARKS

12

Index File No. T. R. M. Tract or Surv. No. Cor. _____

13