

USDA-FOREST SERVICE

Index
File No. A-17

CORNER RECORD (SEARCH)

(Ref. FSM 7151.4)

Tract or
Survey No. _____ Cor.
No. _____

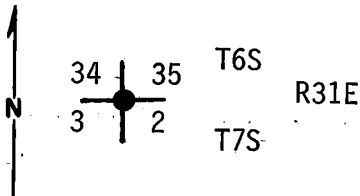
T 7S R. 31E

R.D. DALE County GRANT

Merid. WILLAMETTE

N.F. UMATILLA State OREGON

CORNER DIAGRAM



DESCRIBE CORNER MONUMENT FOUND

The probable original monument, a basalt stone, 24"x12"x6" with 4 grooves on a face and 6 grooves on an edge, lying loose, approx. 10 ft. NW of corner point.

DESCRIBE BEARING TREES OR OTHER OFFICIAL ACCESSORIES FOUND

And the only original bearing tree, a 14" Ponderosa Pine, alive and in good condition with scribing visible on a previously opened blaze.

PHOTO IDENTIFICATION DATA

Photo No. 380-14
Filed At. UMATILLA N.F.
Object Ident. DIRECT
Ident. By Ray J. Smith

DESCRIBE CORNER LOCATION RELATIVE TO NEAR-BY FEATURES, ALSO HOW TO REACH CORNER

PLANE COORDINATE POSITION DATA

State _____ Zone _____
X _____
Y _____
Estob. By _____

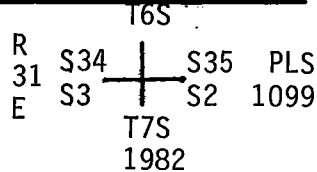
Ray J. Smith
Signature
Agency

Title P.L.S. Division _____ Headquarters _____ Date 12-14-82 7100-52-(3.68)

CORNER RECORD (PERPETUATION)

MONUMENT: DESCRIBE NEW MONUMENT SET, OR WORK DONE TO PRESERVE EXISTING MONUMENT

At the true corner point established by record measurement to the original bearing tree, we set a 2"x30" Galvanized Iron Pipe, 24" in the ground on a NW slope (buried cornerstone along west side) with brass cap attached, marked:



ACCESSORIES: DESCRIBE NEW BT'S, WITNESS OBJECTS ETC. ESTABLISHED, OR WORK DONE TO PRESERVE EXISTING EVIDENCE

From Which: The only orig. BT, a 14" P. Pine bears N51°E 9.2 feet,
 And New Bt's: A 12" Douglas Fir, scribed "T6S R31E S34 BT" on a double blaze bears N80½°W 34.3 ft. An 8" Douglas Fir, scribed "T6S R31E S35 BT" on a double blaze bears N63½°E 59.1 ft. A 6" Douglas Fir, scribed "T7S R31E S2 BT" on a double blaze bears S21°E 31.6 ft. And an 8" Douglas Fir, scribed "T7S R31E S3 BT" on a double blaze bears S39°W 22.7 ft. Attached brass washer, marked "LS 1099" to lower blaze of new BT's.

Work Done By Gary Langlitz Title Land Surveyor Date 7/28/82 State Registration No. LS 1099
 or Agency

Certified Cor. Record Prepared? Yes No Filed At: GRANT AND UMATILLA COUNTY Date 12-82

REMARKS

Marked and signed BT's per BLM Manual, 1973 and USFS Standard Specifications for Cadastral Survey, Region 6, October, 1979.

Staff Compass and Steel Tape.
 Declination = 19° East
 July 28, 1982

Witnesses: Gary Langlitz
 Greg Orton
 Jeff Anderson

Index File No. A-17 T. 7S R. 31E M. WILLAMETTE Tract or Surv. No. Cor. 12
13

USDA-FOREST SERVICE

Index File No. A-17

T 7S R. 31E

Merid. WILL

CORNER RECORD (SEARCH)

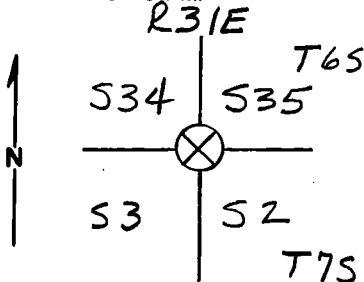
(Ref. FSM 7151.4)

R.D. DALE County GRANT-UMATILLA CO. LINE

N.F. UMATILLA State ORE

Tract or Survey No. _____ Cor. No. _____

CORNER DIAGRAM



DESCRIBE CORNER MONUMENT FOUND

ORIGINAL CORNER STONE, MARKED WITH 4 GROOVES ON ONE FACE, IS OUT OF POSITION, HAVING SLID DOWN HILL 8-10 FT.

DESCRIBE BEARING TREES OR OTHER OFFICIAL ACCESSORIES FOUND

ONLY ORIGINAL B.T., A 9" PINE, IS NOW A 13" P. PINE WITH A SINGLE HEALED BLAZE FAINTLY VISIBLE. I OPEN & FIND SCRIBING & REVERSE.

DESCRIBE CORNER LOCATION RELATIVE TO NEAR-BY FEATURES, ALSO HOW TO REACH CORNER

CORNER IS 250 FT. ± NORTH OF AN EAST-WEST FENCE LINE, AN OLD NAT'L FOREST BDRY. SIGN IS ON A 36" FIR ON A SMALL RIDGE TOP N50°E, 200 FT. ±.

PHOTO IDENTIFICATION DATA

Photo No. _____
 Filed At. _____
 Object Ident. _____
 Ident. By _____
 Signature _____

PLANE COORDINATE POSITION DATA

State _____ Zone _____
 X _____
 Y _____
 Estab. By _____
 Agency _____

Signature

Title

Division

Headquarters

Date

7100-52-(3/68)

Dennis L. Gaylord

PLS

1636

11/20/80

4

5

CORNER RECORD (PERPETUATION)

MONUMENT : DESCRIBE NEW MONUMENT SET, OR WORK DONE TO PRESERVE EXISTING MONUMENT

ACCESSORIES : DESCRIBE NEW BT'S WITNESS OBJECTS ETC. ESTABLISHED, OR WORK DONE TO PRESERVE EXISTING EVIDENCE

Work Done By _____ Title _____ Date _____ State Registration No. _____
or Agency _____

Certified Cor. Record Prepared ? Yes No Filed At: _____ Date _____

REMARKS

Index File No. T. R. M. Tract or Surv. No. Cor.