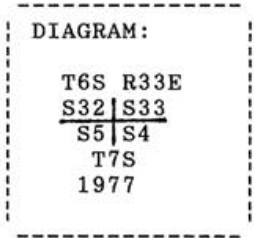


History of original corner establishment:

The original corner was established by Frank W. Campbell on June 21, 1883, under GLO contract No. 468, as follows: Set a granite stone, 16" x 13" x 12, for the corner, from which: A 10" pine bears N62°E, 55 links (36.3 feet). A 10" fir bears S60°E, 88 links (58.08 feet). A 10" Fir bears S47°W, 15 links (9.9 feet). A 20" pine bears N15°W, 56 links (36.96 feet). In 1977, the BLM found a 30" pine, with visible scribe marks on a previously opened blaze, bears N15°W, 56 links. The BLM set a 2 1/2" iron post in the ground at the corner point. The post has a brass cap attached which is marked as shown in the diagram, from which: A 13" Grand Fir bears N56°E, 160 links (105.6 feet). A 10" Grand Fir bears S9°E, 30 links (19.8 feet). A 9" Grand Fir bears S55°W, 20 links (13.2 feet). On July 22, 1987, Duane I. Griffith, PLS 644, found the BLM brass capped iron pipe in good condition with the cap marked as shown in the diagram above. Griffith found the following bearing trees: A 11" sickley Grand Fir with a healed blaze bears N56°E, 160 links. A 13" sickley Grand Fir with visible scribes bears S9°E, 30 links. A 10" sickley Grand Fir with visible scribes bears S55°W, 20 links. A 11" sickley Grand Fir with visible scribes bears N65°W, 21 links. A 30" pine with visible scribes bears N15°W, 56 links. Griffith established the following new references: A 9" Western Larch bears N12°E, 61.25 feet. A 5/8" x 30" iron rod with a plastic cap bears S45°E, 12.13 feet. A 30" Ponderosa Pine bears S18°W, 14.69 feet.



Description of corner evidence found:



A 2 1/2" iron pipe with a 3 1/4" brass cap attached. The cap is protruding 4" above the ground and is marked with the standard BLM logo and as shown in the diagram above, from which: A 30" Ponderosa Pine snag with upper blaze burnt out, lower blaze healed, bears N13°W, 34.9 feet. A Grand Fir log with burnt out single blaze, root hole bears N58°E, 104.2 feet. A 12" Grand Fir snag with healed blaze bears S7°E, 19.7 feet. A 9" Grand Fir snag with burnt out blaze bears S56°30'W, 13.2 feet. A 10" Western Larch snag with charred scribes visible bears N13°30'E, 61.0 feet. A 5/8" iron rod protruding 3" above the ground, no cap remains on the rod, bears S39°30'E, 12.0 feet. A 30" Ponderosa Pine snag with charred scribes visible on double blazes bears S24°W, 15.4 feet.

Description of accessories I established to perpetuate the original location of this corner:

New accessories:

A 5/8" x 36" iron rod set 35" into the ground, with a 3/4" brass washer, marked "PLS 1636 S33", attached at ground level, bears N24°E, 74.4 feet.
 A 5/8" x 36" iron rod set 35" into the ground, with a 3/4" brass washer, marked "PLS 1636 S5", attached at ground level, bears S49°45'W, 42.0 feet.
 A 5/8" x 24" iron rod set 23" into the ground, with a 3/4" brass washer, marked "PLS 1636 S32", attached at ground level, bears N53°30'W, 32.8 feet.

I hereby certify the above corner was perpetuated as hereon described on March 21, 1997. Magnetic declination: 20°E.


Dennis L. Gaylord

Renews 6/30/97

A-9

RECEIVED BY
 Wasilla County Surveyor
 Date 4-97
 Rec'd by KK
 No. 97-80-R