




TOWNSHIP 2 SOUTH, RANGE 31 EAST, W. M., OREGON.

	6	21	5	17	4	14	3	11	2	8	1	4
	21	21	21	17	14	14	11	11	11	8	8	8
	7	20	8	16	9	14	10	11	11	8	12	4
	20	20	20	16	13	13	10	10	10	7	7	7
	18	20	17	16	16	13	15	10	14	7	13	3
	19	19	19	16	13	13	10	10	7	7	7	7
5	19	19	20	15	21	13	22	10	23	6	24	3
	18	18	18	15	12	12	9	9	6	6	6	6
5	30	18	29	15	28	12	27	9	26	6	25	3
	4	18	17	15	12	12	9	9	6	6	6	6
	31	17	32	14	33	11	34	9	35	5	36	2
	/	/	/	/	/	/	/	2	2	2	2	2

 denotes survey by David P. Thompson, under Contract No. 106, dated Aug. 16, 1864.

 denotes survey by John C. Arnold, under Contract No. 551, March 19, 1890.

 denotes survey by Daniel Chaplin, under Contract No. 107, Sept. 21, 1864.