





TOWNSHIP 2 S., RANGE 32 EAST, W. M., OREGON.

17	6	19	5	15	4	13	3	10	2	8	1	4
18	18	18	15	12	10	8						
7	18	8	15	9	12	10	10	11	8	12	4	
17	17	17	14	12	10	8						
18	17	17	14	16	11	15	9	14	7	13	3	
32	17	16	14	11	9	7						
32	19	16	20	14	21	11	22	9	23	7	24	3
34	16	13	11	9	7							
32	30	16	29	13	28	13	27	23	26	21	25	3
31	29	29	3	25	24	22						
31	31	30	32	28	33	27	34	25	35	22	36	3
1	14	15	15	26	2							
6	5	4	3	2	1							

 denotes survey by David P. Thompson, under Contract No. 106, dated Aug. 16, 1864.

 denotes survey by Geo. S. Pershin, under Contract No. 430, dated March 23, 1882.

 denotes survey by Daniel Chaplin, under Contract No. 107, dated Sept. 21, 1864.

 denotes survey by John C. Arnold, under Contract No. 551, dated March 19, 1890.