

Umatilla County
Received:2/6/2019



1092728

THE BOARD OF COMMISSIONERS OF UMATILLA COUNTY

STATE OF OREGON

In the Matter of Vacation of)
a Public Road Dedicated in) ORDER NO. RD2019-06
Partition Plat No. 2000-47)

WHEREAS, pursuant to ORS 368.341, the Umatilla County Board of Commissioners received and accepted a petition from owners of 100 percent of the abutting property, to initiate proceedings to vacate a Public Road dedicated in Partition Plat No. 2000-47 and located in the Southeast Quarter of the Southeast Quarter, Section 25, Township 4 North, Range 27, E.W.M., and

WHEREAS, pursuant to ORS 368.346, the Board of Commissioners directed the Public Works Director to prepare and file a written report including a recommendation as to whether the vacation would be in the public interest, and

WHEREAS, the Director of Public Works, after reviewing the proposed action, has recommended that the road be vacated, and

WHEREAS, ORS 368.351 allows a county governing body to vacate public property without holding a public hearing if the petition to vacate contains signatures of 100 percent of owners of property abutting a proposed vacation.

NOW THEREFORE, the Board of Commissioners orders that:

1. The Public Road and right-of-way in its entirety, as dedicated in Partition Plat No. 2000-47, recorded on November 6, 2000 as Instrument No. 2000-3780442 in Umatilla County Records and located in the Southeast Quarter of the Southeast Quarter, Section 25, Township 4 North, Range 27, E.W.M., is vacated, more particularly described as follows:


Beginning at the Southeast corner of Parcel 2 of Partition Plat No. 2000-47, Records of Umatilla County, Oregon; thence South 90°00'00" West, 473.78 feet to the easterly right-of-way line of the Oregon State Highway Department Meadow Valley Interchange; thence South

20°25'03" East, along the easterly right-of-way of said Highway for a distance of 64.02 feet; thence leaving said Highway right-of-way, North 90°00'00" East, 451.43 feet to the westerly right-of-way line of County Road No. 1328; thence North 00°01'13" East, along the westerly right-of-way line of said County Road for a distance of 60.00 feet to the Point of Beginning, containing 0.64 acres, more or less.


2. In accordance with ORS 368.366(2), the vacated property shall become part of Parcel 3, Partition Plat No. 2000-47, also known as Umatilla County Tax Lot 4N2725-800 and ownership vest in Medelez Trucking, LLC.

DATED this 6th day of February, 2019.

UMATILLA COUNTY BOARD OF COMMISSIONERS




William J. Elfering, Chair




George L. Murdock, Commissioner




John M. Shafer, Commissioner



ATTEST:
OFFICE OF COUNTY RECORDS



Records Officer



State of Oregon
County of Umatilla



Instrument received
and recorded on
2/6/2019 2:06:27 PM

in the record of instrument
code type DE-ORDER

Instrument number 2019-6820269
Fee \$0.00

Office of County Records

Steve Churchill

Records Officer
1092728 P3

