OREGON-WASHINGTON RAILROAD & NAVIGATION COMPANY

PROPOSED CUT OFF BETWEEN
COYOTE, ORE. AND ECHO, ORE.

OFFICE OF CHIEF ENGINEER
PORLAND, OREGON

SCALE: 1 IN. TO 800 FT.

SURVEYS MADE 1909 & 1912

O-W.R.R.&N.CO.
CHIEF ENGINEER'S FILE
DRAWER 163
DRAWING NO. 8748
REVISED:

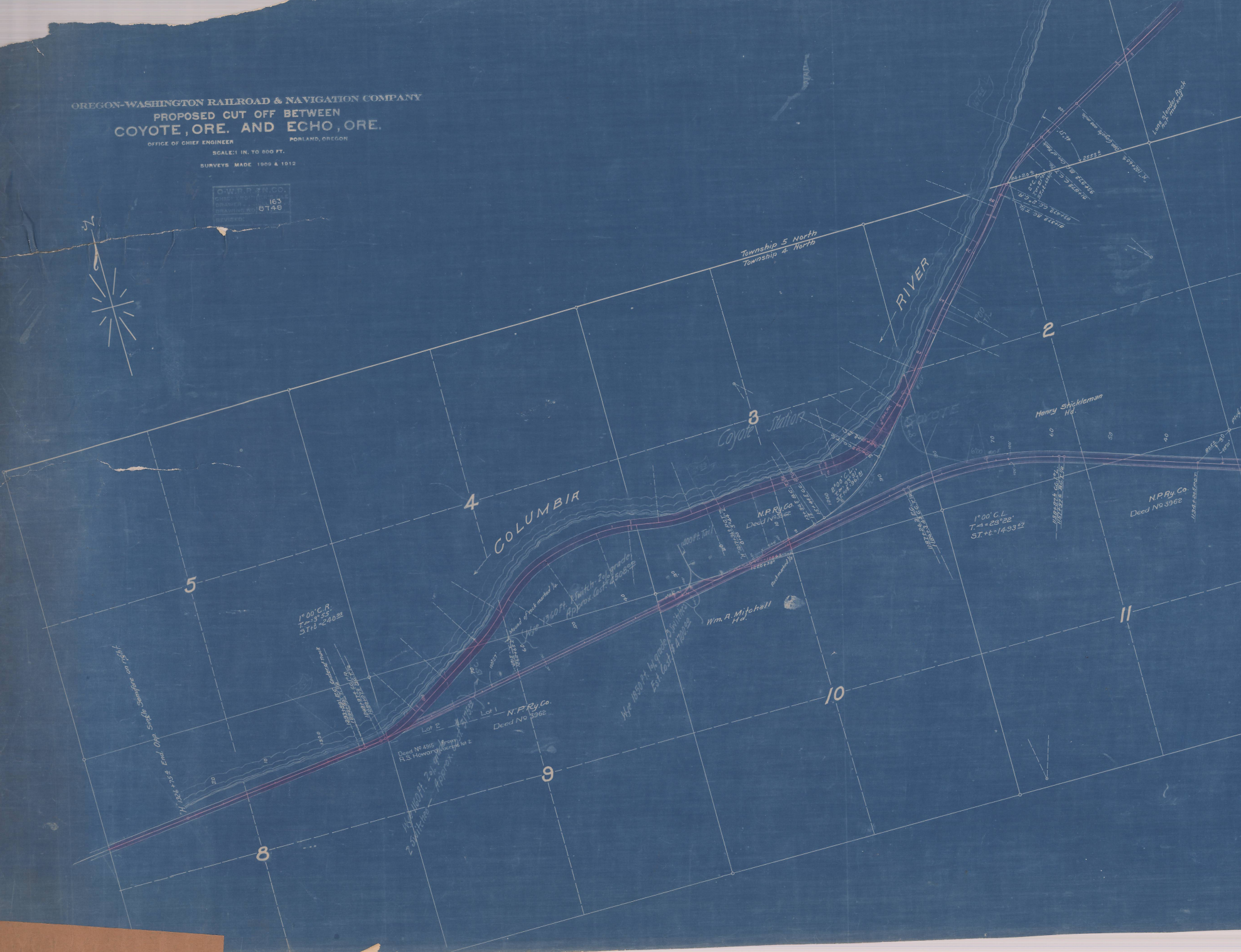

N
Township 5 North
Township 4 North
RIVER
COLUMBIA
Coyote Station
COYOTE
2
3
4
5
8
9
10
11
Henry Stickleman Hd.
Wm. A. Mitchell Hd.
N.P. Ry. Co. Deed No 3962
N.P. Ry. Co. Deed No 3962
N.P. Ry. Co. Deed No 3962
Lot 1
Lot 2
Deed No 4915 from R.S. Howard across lot 2
1°00' C.R. T.Δ=3°55' S.T.+t.=240.93
1°00' C.L. T.Δ=28°22' S.T.+t.=1493.07
2°00' C.L. T.Δ=33°31' S.T.+t.=967.91
2°C.R. T.Δ=21°00'
Wye 1360 Ft. 1 Switch - 2% grade Approx. Cost $4508.00
Wye 1850 Ft. 1% grade 3 Switches Est. Cost $4700.00
Wye 1160 Ft. 2% grade 2 Switches Approx. Cost $3175.00
400 Ft. Tail
Mound of rock marked 1/4
Rock marked 1/2
"H" 1326+75± End. Opp. Single Semifore on right
"H" 1217+36.9 P.O.T. L = 0+00
81+37.8 B.C. T 1/2
83+47.9 C.C. 2°C.R.
84+20±
91+87.9 C.C.
93+97.8 B.C. Cen. of track
"K" 102+60.4
2553±
45°51'
Opp. Coyote one mile
Lone slender Rock not marked
1158+87± C.C. T.L.
1157+97± B.C. T 1/2
1220+58
6768


1
10
9
8
7
12
15
16
17
18
Vacant
G.H. Simpson
Hd.
Lot 1
Lot 2
Lot 3
N.P. Ry. Co.
Deed No. 3962
M 5
Vacant.
M 6
Walter C. Hodges
Hd.
M 7
M.D. Clark
Deed No. 3931
Deed #4956 Release from damages on account of wasting & borrowing outside of right of way
M 8
N.P. Ry. Co.
Deed No. 3962
Ore. Land & Water Co
Deed No. 3948
Rights reserved for road & pipe xings.
Effie J. Gilliam
Deed No. 3930
Deed #4957 Release from damages on account of wasting & borrowing outside of right of way.
~~State~~
Range 25 East
Range 26 East
20
10
1100
90
80
70
60
50
40
30
20
10
1000
90
80
70
60
50
40
30
20
10
900
90
80
70


17
18
13
14
20
19
24
23
M. 9
Vacant
M. 10
Vacant
M. 11
M. 12
Vacant
71°40'
Post marked
11624
846+67
N. P. Ry. Co.
Deed No 3962
"H" 742+66 E.C.
0°30'C.R.
T. ∆ = 6°59'
S.T. = 699
"D" 747+83 P.O.T.
739+45 E.C.
728+69 B.C.
0°30'C.R.
T. ∆ = 8°22'
S.T. = 838
722+72 B.C.
N. P. Ry. Co.
Deed No 3962
D 704+94 HB
D670+13 HB
Range 26 East
Range 27 East
800
700


Stake down
21
22
23
24
25
26
27
28
30
MORROW CO.
UMATILLA CO.
M.13
M.14
M.15
M.16
M.17
Oregon Land & Water Company
Deed No 3948
Rights reserved for road & pipe xings.
Vacant
N. P. Ry Co.
Stake
3 Stakes, one down
"H" 594+215
"D" 587+15.4
101°50'
108°30'
11°30'
100°15'
101°40'
Δ = 24° 39'
ST. = 12'46.7
"D" 464+09.5 P.O.T.
D' 477+96.1 E.C.
4.53+41.1 B.C. 1° C.R.
Western Land & Irrig. Company
Deed No 3927
4 pipe xings in Sec. 25.
Deed No 4961. Additional R/W Reserved. - 3 pipe crossings.
D. #3949 Nov. 10, 1910.
1 private grade and 1 pipe xing. Subject to R. of W. of Western Land and Irrigation Co.
Quit claim deed from Central Trust & Safe Deposit Co.
O.D. Teal
Deed No 3926
3 iron pipe xings.
1 grade xing about 850' West of east line of premises.
S.74°-59'W.
75°38'
427+41
Rock marked 1/4
Rock marked
J. Herbert Strohm
O. D. Teal
Range 27 East.
Range 28 East.

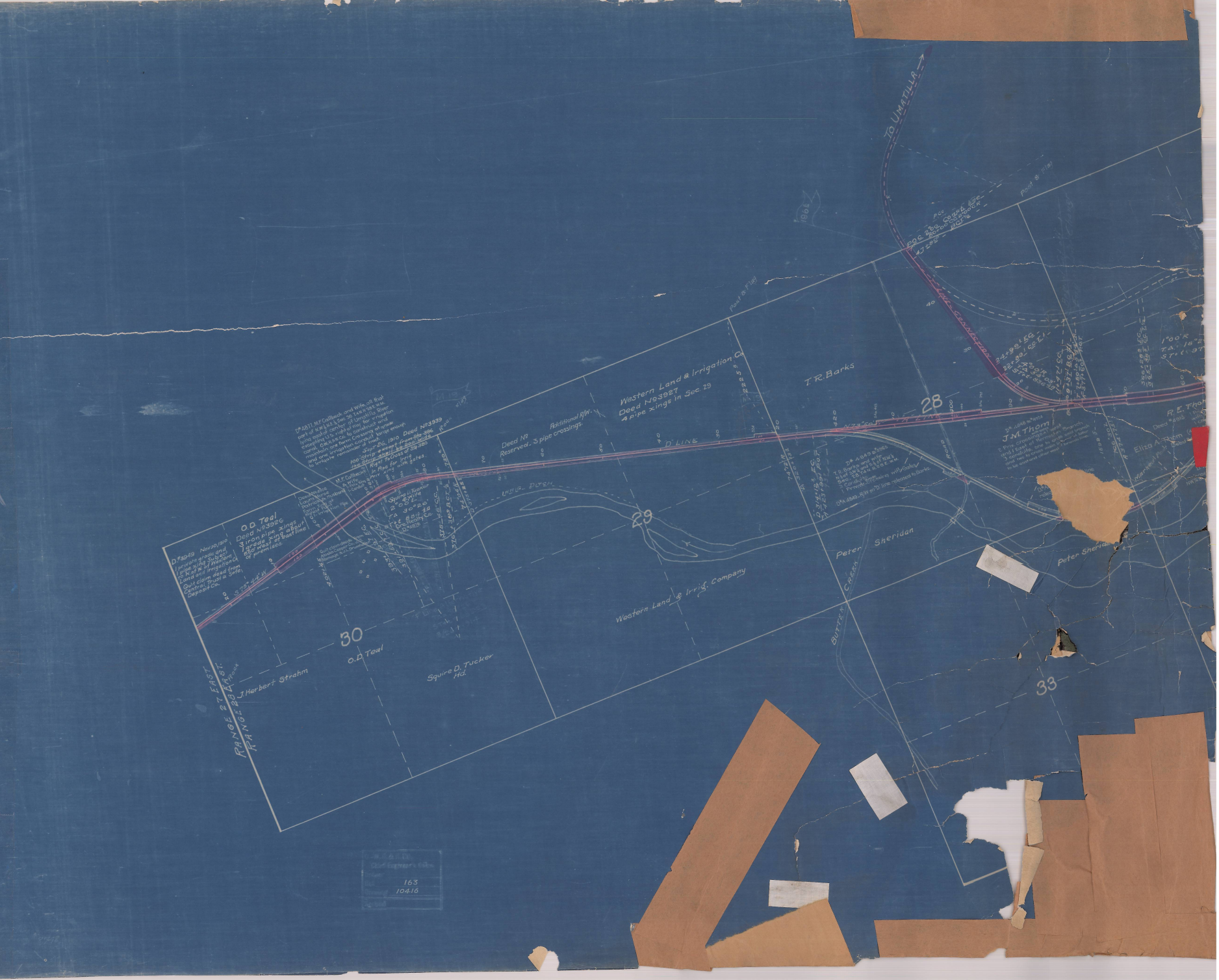
TO UMATILLA
1966
Post & Flag
P.C.C. 2°00' Const. line
30+00 C.C. 2°00' R
47+92 B.C.T. ½
"Y" LINE CONNECTION
40
30
24+99 E.C.
22+89 C.C. I.
T.A. 4°00' R
54°03'
ST+t 836
11+47 C.C.
9+37 B.C. I.L.
1°00' R
T.A. 18°2
ST+t 97
T.R. Barks
28
N 73°50'
"A" LINE
Road
D# 4849 & 4965
T.R. Barks and wife
N ½ of SW ¼ and S ½ of NW ¼
Sec. 28, T4N. R.28 E.W.M.
3 Conduits
1 Private Crossing with Gates
D#A 4849 R/W on "D" line released to Barks
D# 4848 & 4974
J.M. Thom
2 Priv. crossings 1 west and 1 East of Hermiston Branch
3 conduits, one to cross said branch and two to cross main line, latter to be east and other west of branch line
R.E. Thom
Deed # 4918
Eliza A. Thom
Marked Post
Sheridan
Peter Sheridan
Butter Creek
33
Western Land & Irrigation Co.
Deed No 3927
4 pipe xings in Sec. 29
Deed No
Reserved. 3 pipe crossings.
Additional R/W.
"D" LINE
Irrig. Ditch
29
D# 4877. M.F. Callbeck and Wife, all that part of N.W.¼ N.E.¼ Sec. 30 T.4N. R.28 E.W.M. lying east of center of Umatilla River excepting U.S. right of way for irrigation canal. O.W.R.&N. Co. to construct and maintain one farm crossing at grade and one irrigation conduit large enough to irrigate remainder of tract.
Sept 26, 1910 Deed No 3939
100' Strip except from Sta 386 the Strip shall be 200' wide
M.F. Callbeck & Wife
Right to Cross at Sta 380
Ir. Pipe for Irrig.
Priv. xing with gates.
M 19
Deed No 4900
Laura Morse
Patrick & Husband
Farm Xing at Highest Point
1 - Irrigation Pipe
Quit claim deeds from E.C. Alaska Copper Co., J.J. Bromage & J.L. Drumheller
Squire D. Tucker & Wife
2°00' L
30°20'
Ore. Realty Co.
D# 4876
D# 3949 Nov 10, 1910
1 private grade and 1 pipe xing subject to R of W of Western Land and Irrigation Co.
Quit claim deed from Central Trust & Safe Deposit Co.
O.D. Teal
Deed No 3926
3 iron pipe xings
1 grade xing about 850' west of east line of premises.
S 75° 44' W
30
O.D. Teal
J. Herbert Strahm
Squire D. Tucker Hd.
Western Land & Irrig. Company
RANGE 27 EAST
RANGE 28 EAST
Rock

O.-W. R. & N. Co.
Chief Engineer's Office
Drawer
163
10416