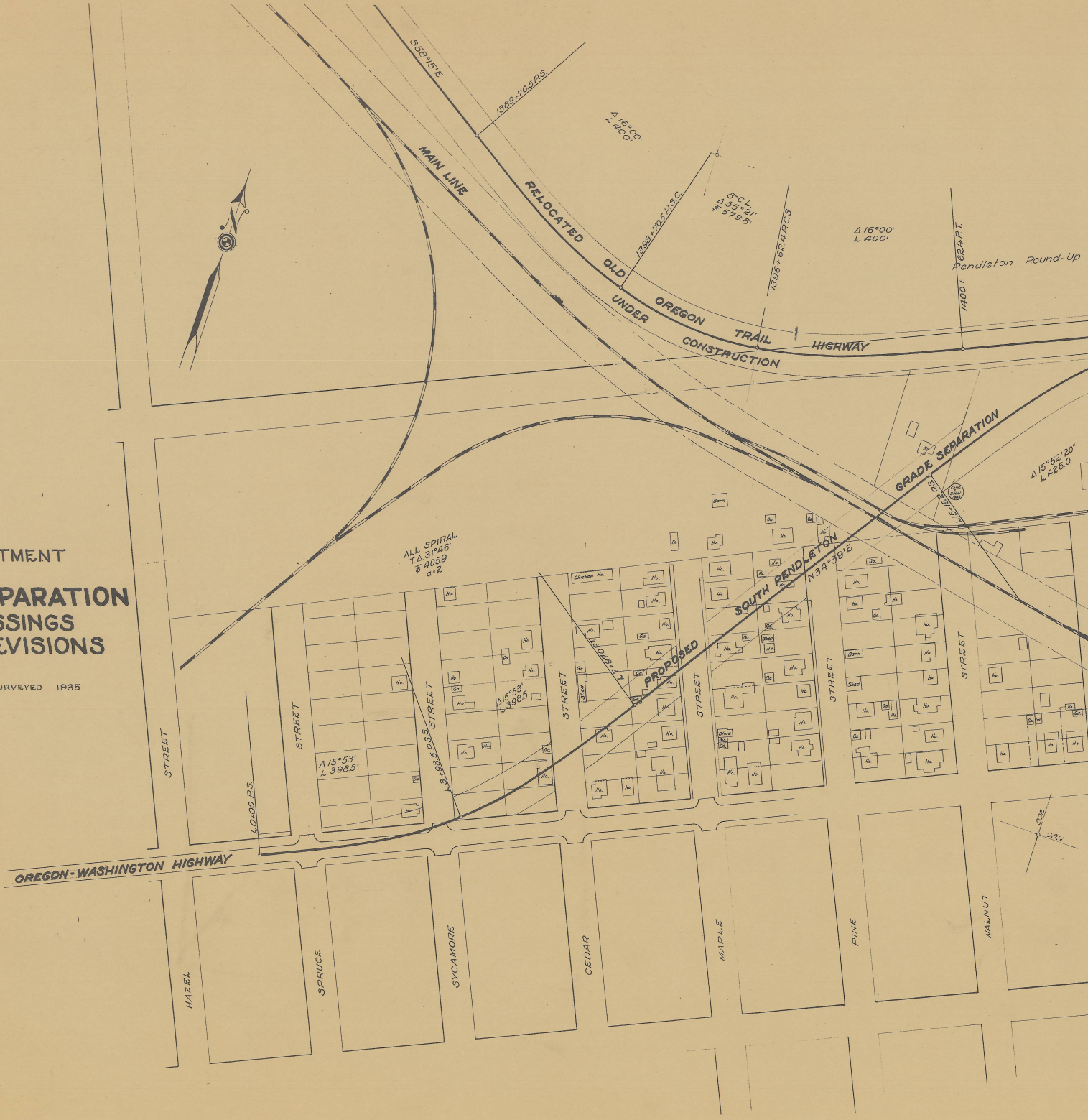
S58°15'E
1389+70.5 P.S.
Δ 16°00'
L 400'
MAIN LINE
RELOCATED
OLD
OREGON
TRAIL
HIGHWAY
UNDER
CONSTRUCTION
1393+70.5 P.S.C.
8° C.L.
Δ 55°21'
$ 579.8'
1396+62.4 P.C.S.
Δ 16°00'
L 400'
1400+62.4 P.T.
Pendleton Round-Up
GRADE SEPARATION
Δ 15°52'20"
L 426.0
15+16.8 P.S.
N34°39'E
SOUTH PENDLETON
PROPOSED
7+97.0 P.T.
ALL SPIRAL
T Δ 31°46'
$ 405.9
a-2
Δ 15°53'
L 398.5'
3+98.5 P.S.S.
Δ 15°53'
L 398.5'
40+00 P.S.
OREGON-WASHINGTON HIGHWAY
STREET
STREET
STREET
STREET
STREET
STREET
STREET
HAZEL
SPRUCE
SYCAMORE
CEDAR
MAPLE
PINE
WALNUT
Barn
Chicken Ho.
Shed
Ho.
Ga.
Store
Barn
Shed
0.3%
2.0%

OREGON STATE HIGHWAY DEPARTMENT

LOCATED LINES

EAST PENDLETON GRADE SEPARATION

O.W.R.R. & N. & N.P.R.R. CROSSINGS
OLD OREGON TRAIL & N.P.R.R. REVISIONS

UMATILLA COUNTY

SCALE 1" = 100' - BEARINGS TRUE - SURVEYED 1935

J.A. PHELPS LOCATING ENGINEER

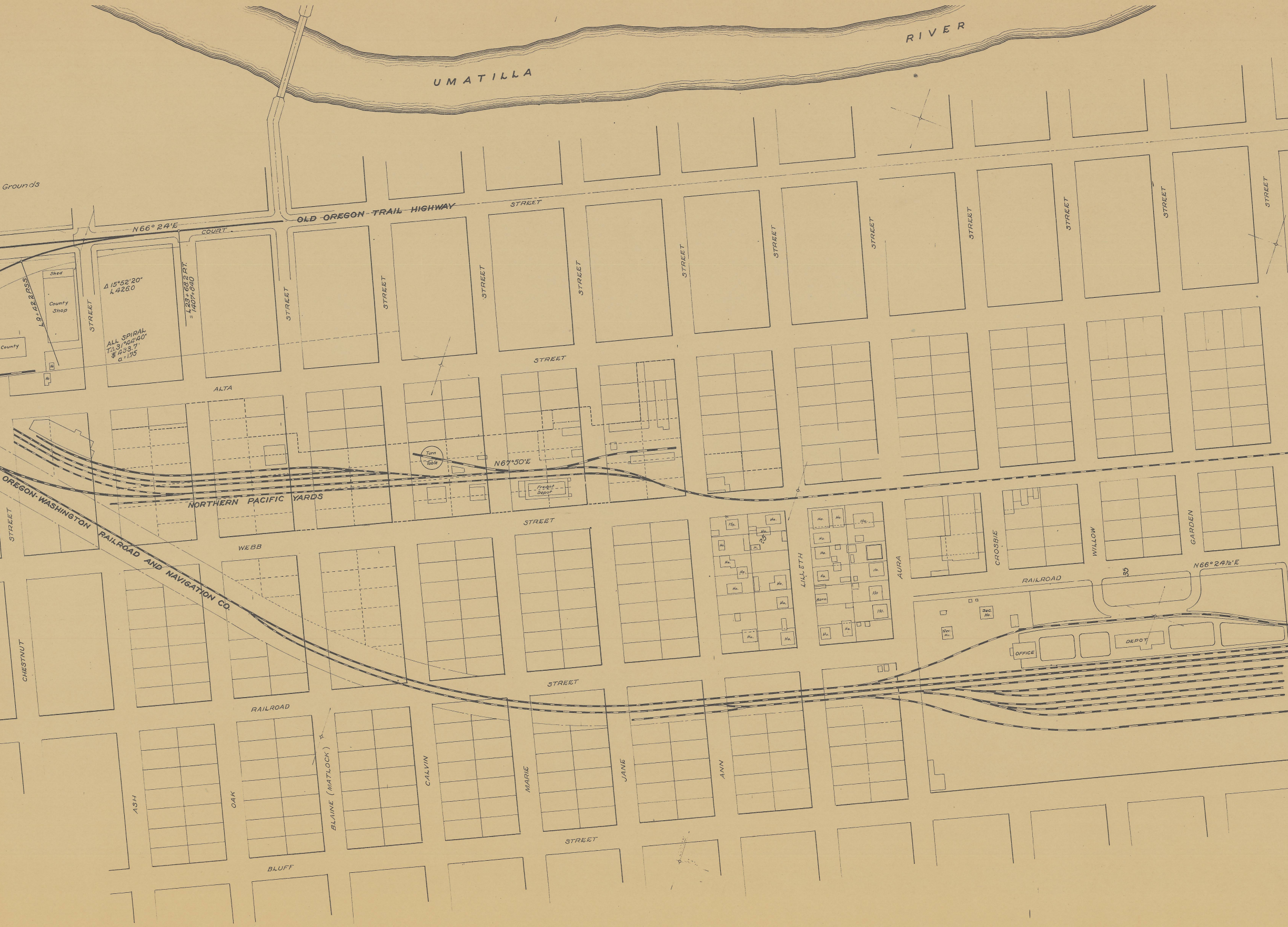
UMATILLA RIVER
Grounds
OLD OREGON TRAIL HIGHWAY
STREET
N66° 24'E
COURT
Shed
County Shop
County
Ho.
19+42.2 B.S.
Δ15°52'20"
L426.0
L23+68.2 P.T.
=140+64.0
ALL SPIRAL
T.Δ31°44'40"
S 433.7'
a=1.75
STREET
STREET
STREET
STREET
STREET
STREET
STREET
STREET
STREET
STREET
STREET
STREET
STREET
ALTA
Turn Table
N67°50'E
Freight Depot
NORTHERN PACIFIC YARDS
OREGON-WASHINGTON RAILROAD AND NAVIGATION CO.
STREET
WEBB
STREET
Ho.
Barn
LILLETH
AURA
CROSBIE
WILLOW
GARDEN
N66°24½'E
RAILROAD
35
Sec. Ho.
OFFICE
DEPOT
CHESTNUT
STREET
RAILROAD
ASH
OAK
BLAINE (MATLOCK)
CALVIN
MARIE
JANE
ANN
STREET
BLUFF

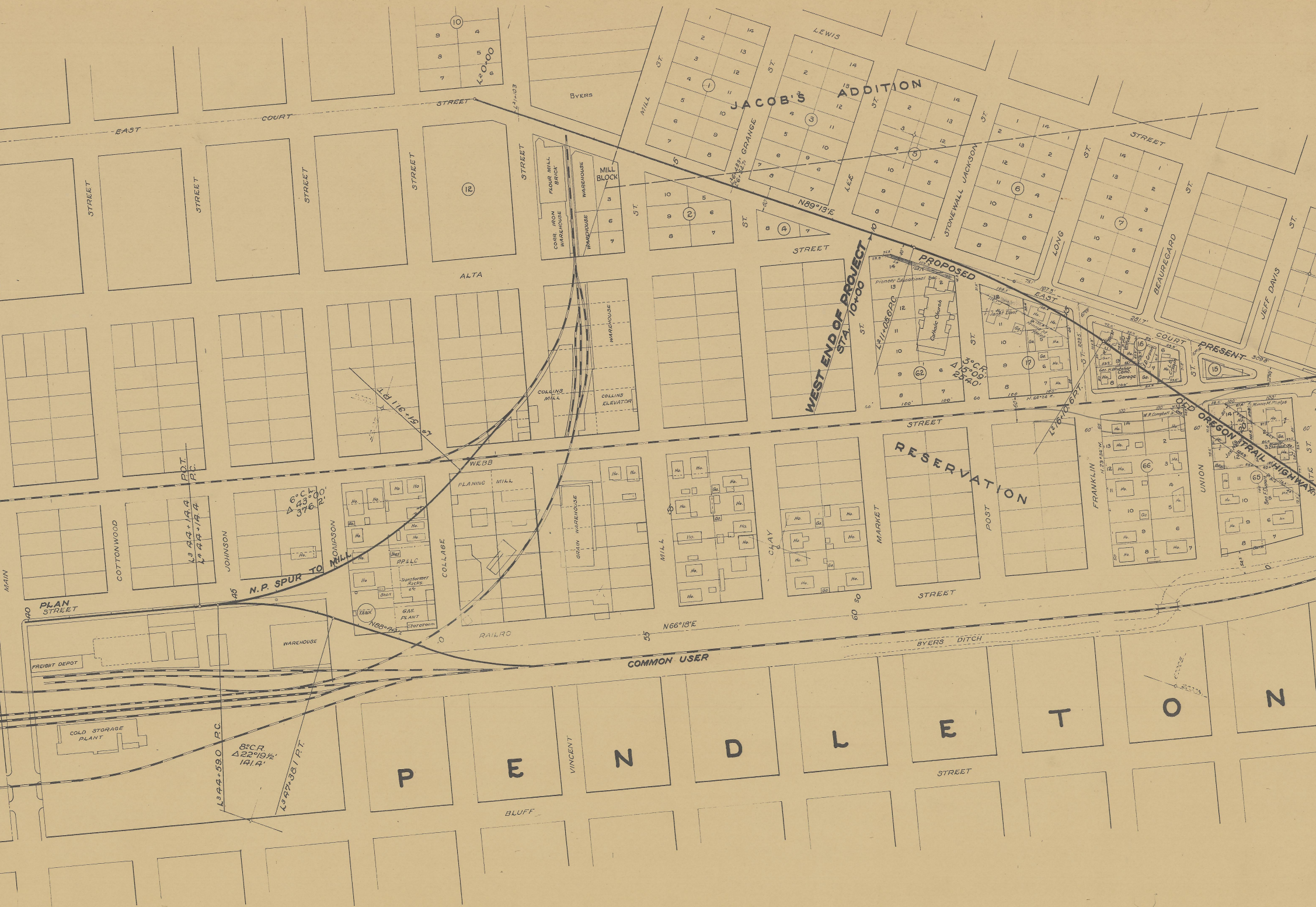
PENDLETON
JACOB'S ADDITION
RESERVATION
WEST END OF PROJECT
STA. 10+00
PROPOSED
EAST COURT STREET
PRESENT
OLD OREGON TRAIL HIGHWAY
N.P. SPUR TO MILL
COMMON USER
RAILROAD
BYERS DITCH
EAST COURT STREET
ALTA STREET
WEBB STREET
PLAN STREET
BLUFF STREET
BYERS
LEWIS STREET
MAIN
COTTONWOOD
JOHNSON
THOMPSON
COLLEGE
MILL
CLAY
MARKET
POST
FRANKLIN
UNION
VINCENT
GRANGE ST.
LEE ST.
STONEWALL JACKSON ST.
LONG ST.
BEAUREGARD ST.
JEFF DAVIS ST.
FLOUR MILL BRICK
CORR. IRON WAREHOUSE
WAREHOUSE
MILL BLOCK
COLLINS MILL
COLLINS ELEVATOR
PLANING MILL
GRAIN WAREHOUSE
PP&LC
Transformer Racks etc.
GAS PLANT
TANK
Storeroom
FREIGHT DEPOT
COLD STORAGE PLANT
Catholic Church
Pioneer Educational Soc.
Garage
Ho.
Ga.
N89°13'E
N66°18'E
N88°
L²0+00
L²1+05.6 P.C.
L²16+10.6 P.T.
3°C.R. Δ15°09' 254.0'
6°C.L. Δ43°00' 376.2'
8°C.R. Δ22°19½' 141.4'
L³ AA+59.0 P.C.
L³ AA+38.1 P.T.
L³ AA+1A.A
L² AA+1A.A
P.O.T.
P.C.
L²5+31.1 P.T.
40
45
50
55
60
1
2
3
4
5
6
7
10
12
15
16
17
62
65
66

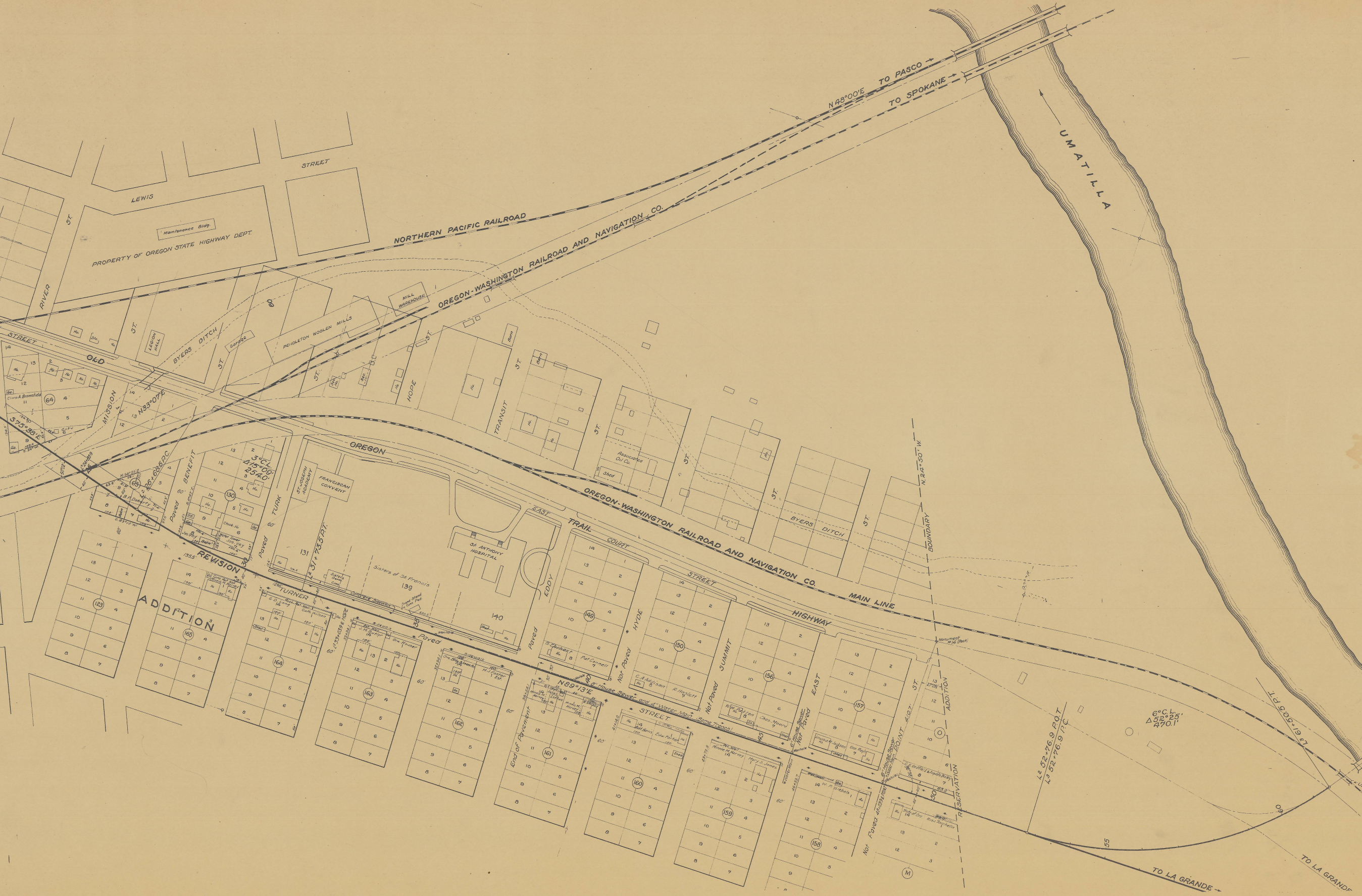
UMATILLA
TO PASCO →
TO SPOKANE →
N48°00'E
NORTHERN PACIFIC RAILROAD
OREGON-WASHINGTON RAILROAD AND NAVIGATION CO.
OREGON-WASHINGTON RAILROAD AND NAVIGATION CO. MAIN LINE
LEWIS STREET
RIVER ST.
PROPERTY OF OREGON STATE HIGHWAY DEPT.
Maintenance Bldg.
MILL WAREHOUSE
PENDLETON WOOLEN MILLS
BYERS DITCH
Garage
LEGION HALL
OLD STREET
MISSION ST.
HOPE ST.
TRANSIT ST.
Associated Oil Co.
Shed
Barn
Clara A. Brownfield
B.P. Doherty
Jos. Vey
Chuck Ho
Water Tower
S75°38'E
N33°07'E
3°C.L. Δ15°09' 254.0'
L2 26+68.5 P.C.
L2 31+73.5 P.T.
BENEFIT ST.
Paved
TURK ST.
ST. JOSEPH ACADEMY
FRANCISCAN CONVENT
St. ANTHONY HOSPITAL
Sisters of St. Francis
Sisters Dorm.
Grand Stand On Conc. Ped.
Concrete Sidewalk
OREGON
EAST TRAIL COURT STREET HIGHWAY
EDDY ST.
HYDE ST.
SUMMIT ST.
EAST ST.
Not Paved
REWSION ADDITION
TURNER STREET
N89°13'E
8" House Sewer and 4" Water Main (Same Trench)
Sidewalk
Manhole
End of Pavement
G.D. Long
Cath. Wilson
J.M. Butler
Ora Houser
H.J. Foster Est.
Minnie M. Harvey
G. Ziebart
Pat Connell
C.A. Addison
R. Hazlett
W.W. Patton
Chas. Moore
Louisa A. Jackson
Geo. Ralph
Robt. Harris
Edw. Porter
Mary S. Jones
W.P. Giebels
C.E. Redfield & Augusta Bailey
State of Ore.
Rosa Tacchella
6" House Sewer
POINT ST.
BOUNDARY
RESERVATION
ADDITION
Monument #14 (Rock)
N.12°30' W.
L2 52+76.9 P.O.T.
L3 52+76.9 P.C.
6°C.L. Δ52°25' 470.1'
L3 61+50.5 P.T.
55
60
TO LA GRANDE →
TO LA GRANDE
64
65
123
130
131
139
140
149
150
156
157
158
159
160
161
162
163
164
165
M

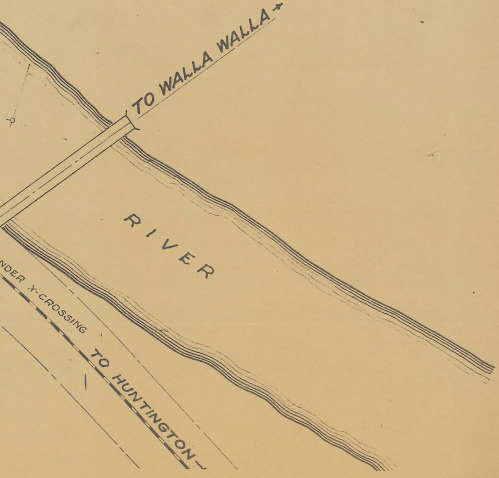
TO WALLA WALLA
RIVER
NDER X-CROSSING
TO HUNTINGTON