OREGON STATE HIGHWAY DEPARTMENT

Located Line

HINKLE UNDER PASS - UMATILLA RIVER SEC.

HERMISTON HIGHWAY

UMATILLA COUNTY

Scale: 1 inch = 100 feet

Traced by H.K.E. September, 1955

REVISED AS CONSTRUCTED
5-57 CONTRACT 4255

TRUE BEARINGS

DRG. NO. 7B-34-16

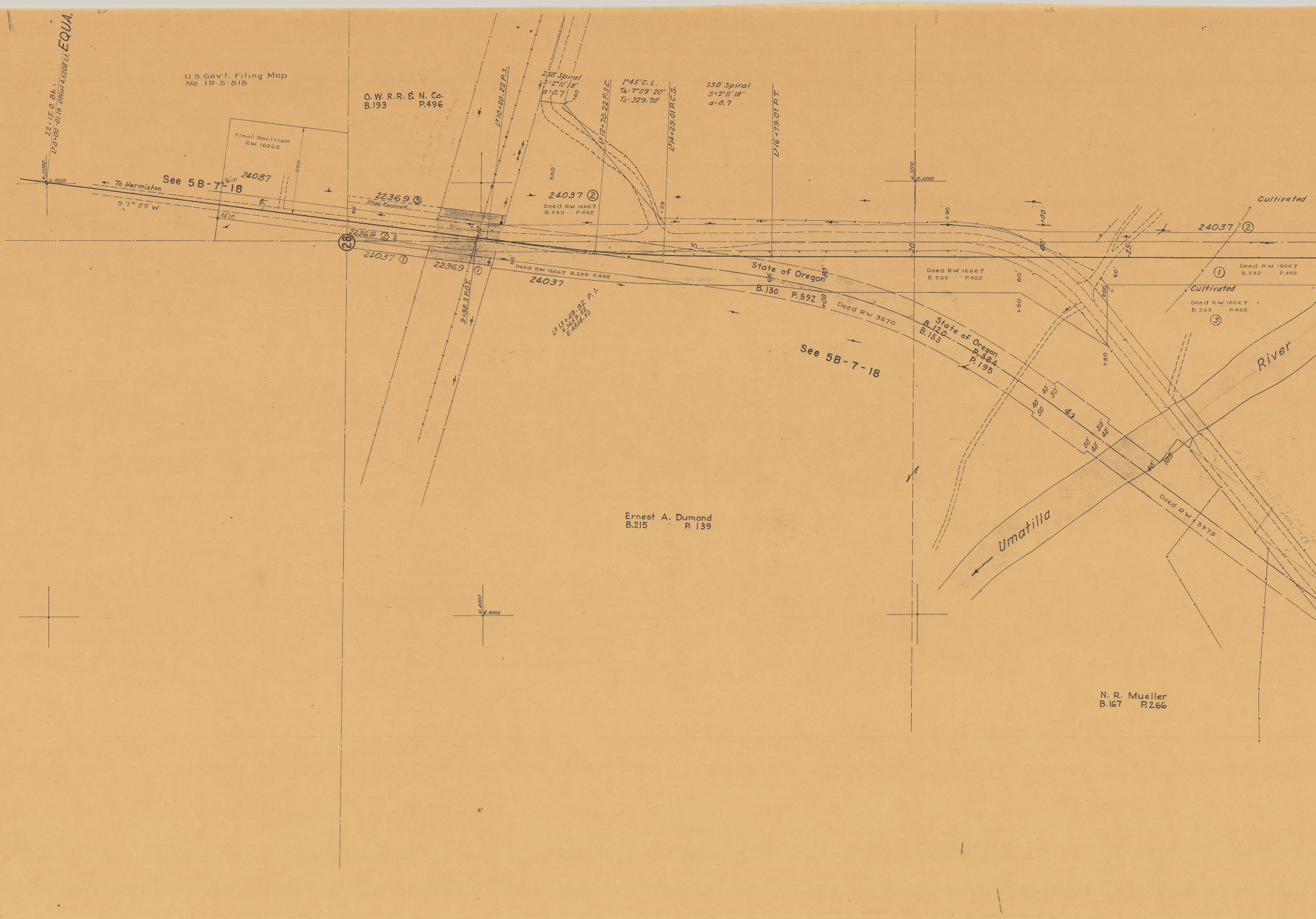
EQUA.
22+15.0 Bk. =
L²0+00-01.19 Offset 4.5208' Lt.
U.S. Gov't. Filing Map
No. 1R-5-815
O. W. R.R. & N. Co.
B.193 P.496
Final Decision
RW. 16262
24087
200
See 5B-7-18
← To Hermiston
S 7° 29' W
3/4" I.P.
3/4" I.P.
N.5000
E.5000
5
60
22369 ③
Slope Easement
22369 ②
60
28
24037 ①
22369
①
9+98.3 P.O.T.
L³10+20.22 P.S.
250' Spiral
S=2°11'18"
a=0.7
+60
330'
24037 ②
Deed RW 16667
B.232 - P.452
L³12+70.22 P.S.C.
1°45' C.L.
TΔ=7°09'20"
Ts=329.70'
L³14+29.01 P.C.S.
+29
250' Spiral
S=2°11'18"
a=0.7
L³16+79.01 P.T.
10
15
65
Deed RW 16667 B.232 P.452
24037
L³13+49.92 P.I.
N.3659.82
E.4828.52
State of Oregon
65
80
B.130 P.592
+00
Deed RW 3870
See 5B-7-18
N.3000
E.5000
20
+90
+00
60
Deed RW 16667
B.232 P.452
80
+50
25
60
200
+50
Cultivated
24037 ②
①
Deed RW 16667
B.232 P.452
Cultivated
Deed RW 16667
B.232 P.452
③
State of Oregon
B.120 P.384
B.153 P.195
40'
50'
40'
50'
℄
50'
40'
50'
40'
40'
105
Deed RW 3975
River
Umatilla
N.4000
E.4000
Ernest A. Dumond
B.215 P.139
N. R. Mueller
B.167 P.266

T. 4 N., R. 28 E., W. M.

7B-34-16

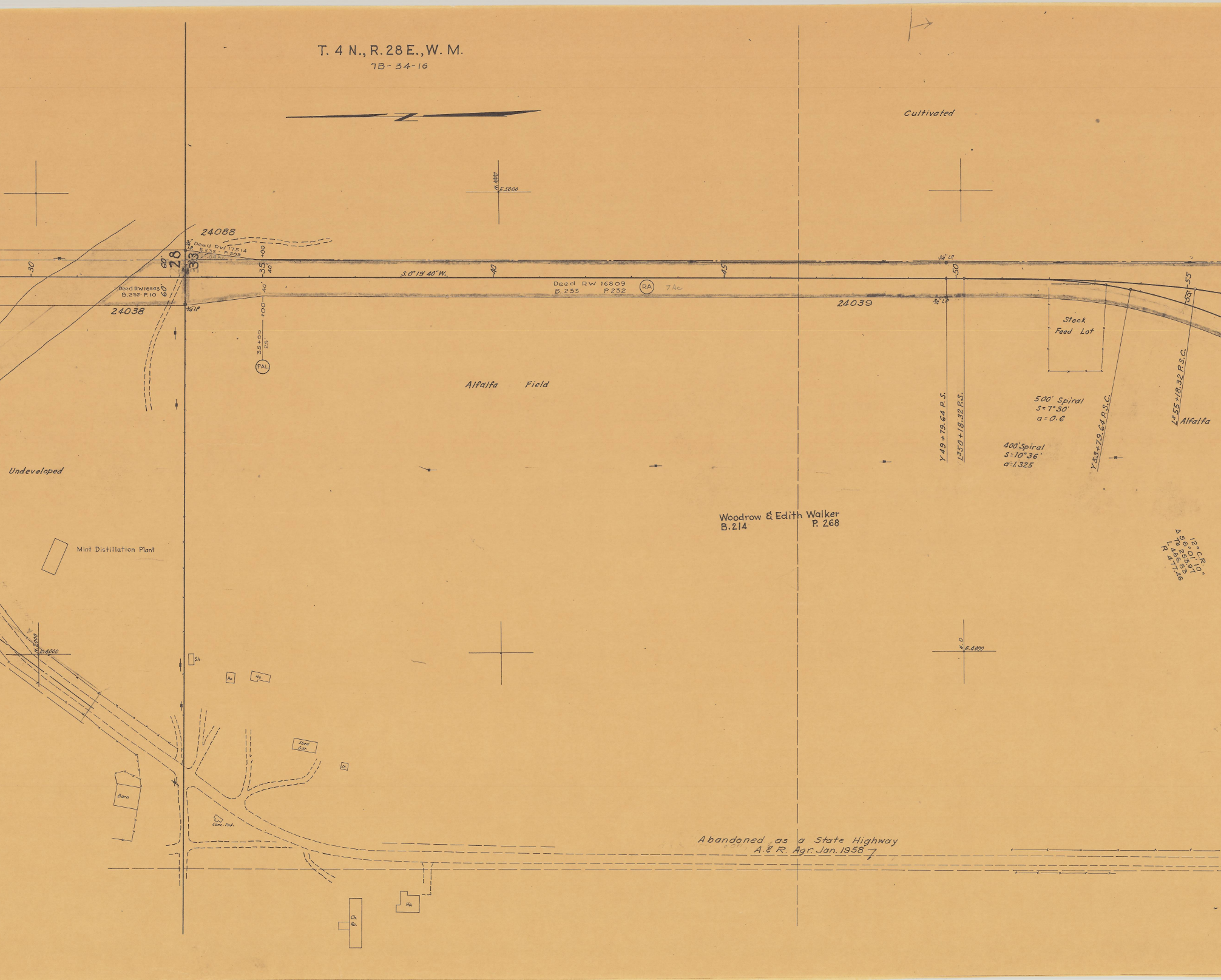
N
Cultivated
N. 1000
E. 5000
24088
3/4" I.P.
Deed RW 17514
B. 232 - P. 309
.04 Ac.
+00
35
40'
-30
60'
28
33
60'
Deed RW 16543
B. 232 - P. 10
24038
3/4" I.P.
40'
+00
35+00
25'
PAL
S. 0° 19' 40" W.
40
Deed RW 16809
B. 233 P. 232
RA
7 Ac
45
24039
3/4" I.P.
50
3/4" I.P.
55
55
Stock
Feed Lot
Alfalfa Field
Y 49 + 79.64 P.S.
L3 50 + 18.32 P.S.
500' Spiral
S = 7° 30'
a = 0.6
400' Spiral
S = 10° 36'
a = 1.325
Y 53 + 79.64 P.S.C.
L3 55 + 18.32 P.S.C.
Alfalfa
12° C.R.
Δ 56° 01' 10"
Ts 253.97
L 466.83
R 477.46
Undeveloped
Woodrow & Edith Walker
B. 214
P. 268
Mint Distillation Plant
N. 2000
E. 4000
Sh.
Ho.
Ho.
Shed Gar.
Sh.
Barn
Conc. Fnd.
N. 0
E. 4000
Abandoned as a State Highway
A. & R. Agr. Jan. 1958
Ch. Ho.
Ho.

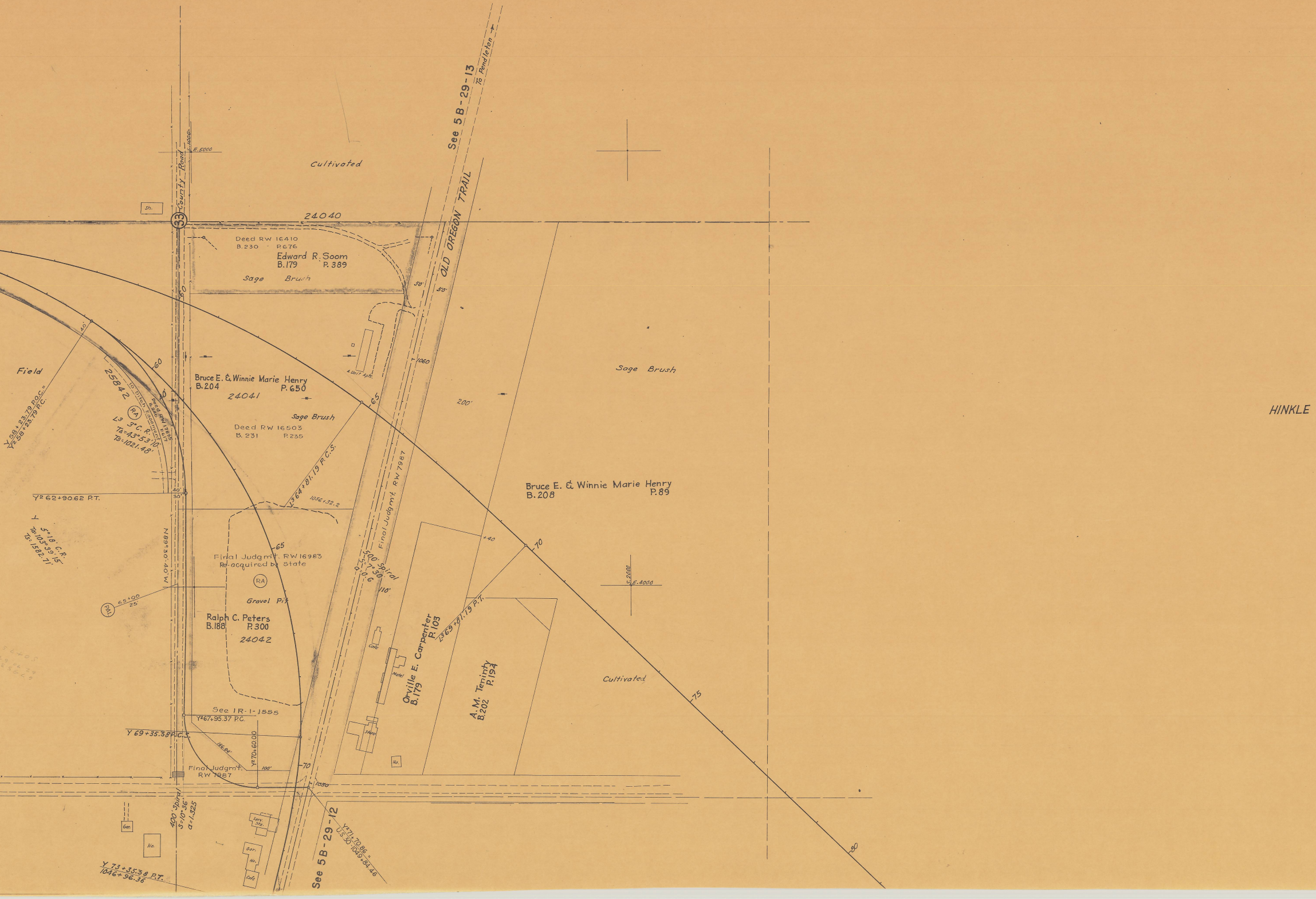
See 5B-29-13
To Pendleton →
OLD OREGON TRAIL
County Road
S.1000
E.5000
Sh.
33
Cultivated
24040
Deed RW 16410
B.230 P.676
Edward R. Soom
B.179 P.389
Sage Brush
60
50'
50'
4 Unit Apts.
1060
Field
40'
60
25842
10' Ditch Easement
Deed RW 17895
B.240 P.617
RA
Y 58+23.79 P.O.C.=
Y2 58+23.79 P.C.
L3 3°C.R.
TΔ=43°53'10"
TS=1021.48'
Bruce E. & Winnie Marie Henry
B.204 P.650
24041
Sage Brush
Deed RW 16503
B.231 P.235
65
200'
Y2 62+90.62 P.T.
40'
30'
Y3 64+81.19 P.C.S.
1056+32.2
Final Judgm't. RW 7987
Y
5°18' C.R.
TΔ=103°39'15"
TS=1582.71'
N89°30'40"W
65
Final Judgm't. RW 16983
Re-acquired by State
RA
500' Spiral
S=7°30'
a=0.6
110'
PAL
65+00
25'
Gravel Pit
Ralph C. Peters
B.188 P.300
24042
Cafe
Motel
Orville E. Carpenter
B.179 P.103
L3 69+81.19 P.T.
A.M. Teninty
B.202 P.194
Bruce E. & Winnie Marie Henry
B.208 P.89
+40
70
S.2000
E.4000
Sage Brush
HINKLE
Cultivated
75
80
See IR-1-1555
Y2 67+95.37 P.C.
Y 69+35.38 P.C.S.
166.94'
Y2 70+60.00
100'
70
Final Judgm't.
RW 7987
1050
Store
Ho.
400' Spiral
S=10°36'
a=1.325
Gar.
Ho.
Serv. Sta.
Gar.
Ho.
Cafe
See 5B-29-12
Y2 71+70.86 =
U.S.30-1049+84.46
Y 73+35.38 P.T.
1046+96.36

UNDER PASS-UMATILLA RIVER SEC.
DRG. NO. 7B-34-16