BOX "O"
12835

UMATILLA COUNTY OREGON
COUNTY ENGINEERS OFFICE

PILOT ROCK-VINSON SECTION
OREGON-WASHINGTON HIGHWAY
COUNTY ROAD NO.831

SCALE 1 IN.= 400 FT. JAN. 1928

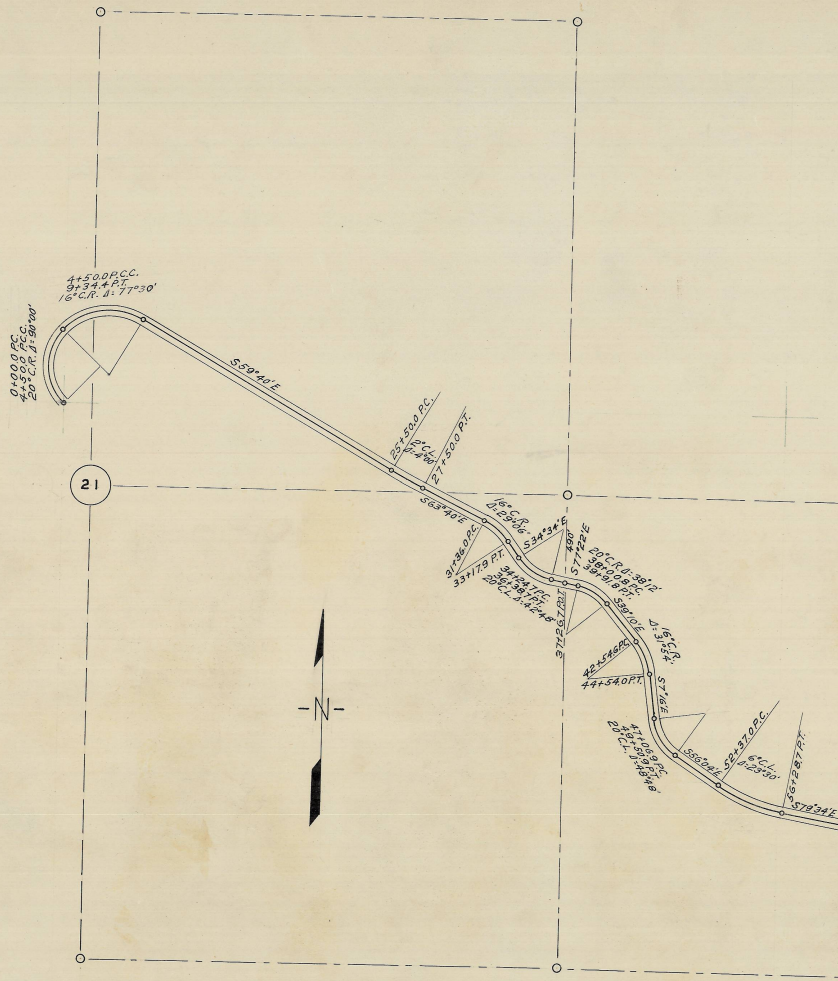
4+50.0 P.C.C.
9+34.4 P.T.
16° C.R. Δ: 77°30'
0+00.0 P.C.
4+50.0 P.C.C.
20° C.R. Δ: 90°00'
S59°40'E
25+50.0 P.C.
2° C.L. Δ: 4°00'
27+50.0 P.T.
21
S63°40'E
16° C.R. Δ: 29°06'
31+36.0 P.C.
33+17.9 P.T.
S34°34'E
34+24.7 P.C.
36+38.7 P.T.
20° C.L. Δ: 42°48'
490'
S77°22'E
37+26.7 P.O.T.
20° C.R. Δ: 38°12'
38+00.9 P.C.
39+91.8 P.T.
S39°10'E
16° C.R. Δ: 31°54'
42+54.6 P.C.
44+54.0 P.T.
S7°16'E
47+06.9 P.C.
49+50.9 P.T.
20° C.L. Δ: 48°48'
S56°04'E
52+37.0 P.C.
6° C.L. Δ: 23°30'
56+28.7 P.T.
S79°34'E
-N-

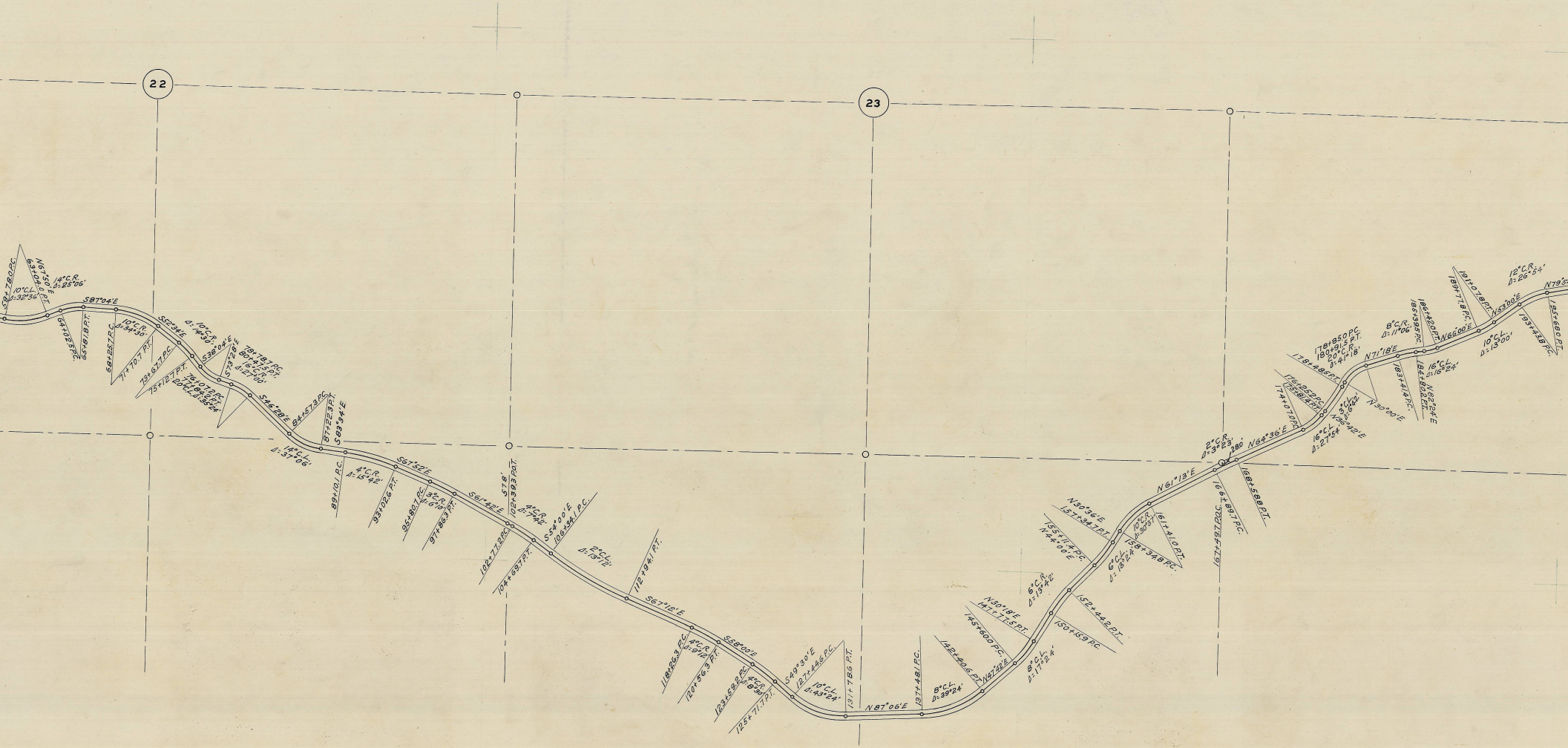
22
23
59+78.0 P.C.
10°C.L.
Δ:32°36'
N67°50'E
63+04.0 P.T.
14°C.R.
Δ=25°06'
64+02.5 P.C.
65+81.8 P.T.
S87°04'E
68+25.7 P.C.
10°C.R.
Δ=34°30'
71+70.7 P.T.
S52°34'E
10°C.R.
Δ=14°30'
73+67.7 P.C.
75+12.7 P.T.
S36°04'E
76+07.2 P.C.
77+84.2 P.T.
20°C.L. Δ=35°24'
S73°28'E
78+78.7 P.C.
80+47.5 P.T.
16°C.R.
Δ=27°00'
S46°28'E
84+57.3 P.C.
87+22.3 P.T.
S83°34'E
14°C.L.
Δ=37°06'
89+10.1 P.C.
4°C.R.
Δ=15°42'
93+02.6 P.T.
S67°52'E
95+80.7 P.C.
3°C.R.
Δ=6°10'
97+86.3 P.T.
S61°42'E
578'
102+39.3 P.O.T.
102+77.2 P.C.
4°C.R.
Δ=7°42'
104+69.7 P.T.
S54°00'E
106+34.1 P.C.
2°C.L.
Δ=13°12'
112+94.1 P.T.
S67°12'E
118+26.3 P.C.
4°C.R
Δ=9°12'
120+56.3 P.T.
S58°00'E
123+59.2 P.C.
4°C.R.
Δ=8°30'
125+71.7 P.T.
S49°30'E
127+44.6 P.C.
10°C.L.
Δ=43°24'
131+78.6 P.T.
N87°06'E
137+48.1 P.C.
8°C.L.
Δ=39°24'
142+40.6 P.T.
N47°42'E
145+60.0 P.C.
8°C.L.
Δ=17°24'
N30°18'E
147+77.5 P.T.
150+13.9 P.C.
6°C.R.
Δ=13°42'
152+44.2 P.T.
155+11.4 P.C.
N44°00'E
6°C.L.
Δ=13°24'
157+34.7 P.T.
N30°36'E
158+34.8 P.C.
10°C.R.
Δ=30°37'
161+41.0 P.T.
N61°13'E
166+89.7 P.C.
167+49.7 P.O.C.
2°C.R.
Δ=3°23'
28.0'
168+58.8 P.T.
N64°36'E
174+07.0 P.C.
16°C.L.
Δ=27°54'
175+81.4 P.T.
176+25.2 P.C.
3°C.L.
Δ=6°42'
N36°42'E
178+48.5 P.T.
178+85.0 P.C.
180+91.5 P.T.
20°C.R.
Δ=41°18'
N30°00'E
N71°18'E
183+41.4 P.C.
8°C.R.
Δ=11°06'
184+80.2 P.T.
N82°24'E
185+39.5 P.C.
16°C.L.
Δ=16°24'
186+42.0 P.T.
N66°00'E
189+77.8 P.C.
191+07.8 P.T.
10°C.L.
Δ=13°00'
N53°00'E
193+43.8 P.C.
195+68.0 P.T.
12°C.R.
Δ=26°54'
N79°5

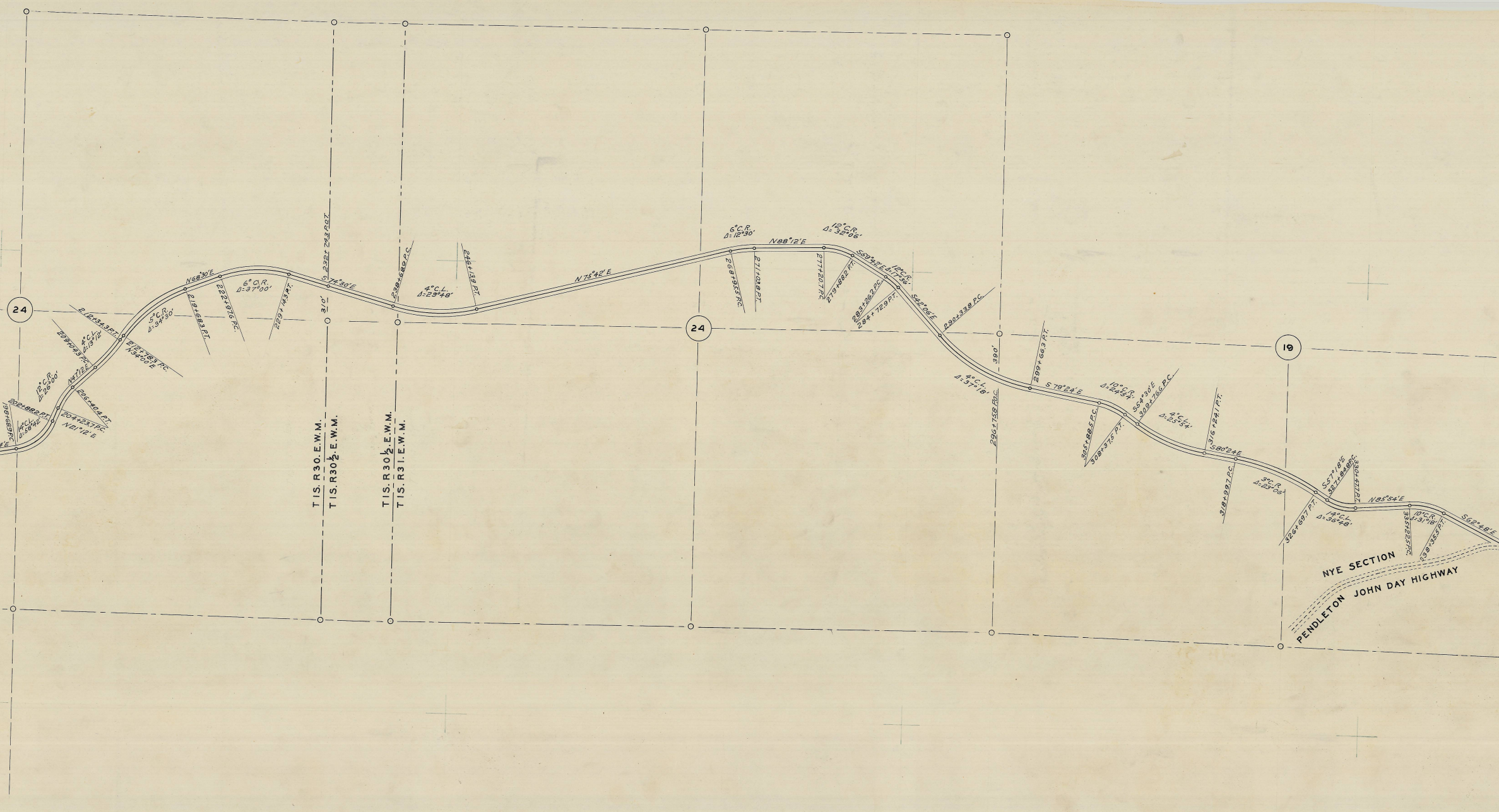
24
198+68.9 P.C.
14°C.L.
Δ=58°42'
202+88.2 P.T.
12°C.R.
Δ=26°00'
204+23.7 P.C.
N21°12'E
206+40.4 P.T.
N47°12'E
209+04.3 P.C.
4°C.L.
Δ=13°12'
212+34.3 P.T.
212+78.3 P.C.
N34°00'E
5°C.R.
Δ=34°30'
N68°30'E
219+68.3 P.T.
222+97.6 P.C.
6°C.R.
Δ=37°00'
229+14.3 P.T.
232+74.3 P.O.T.
S74°30'E
310'
T1S. R30. E.W.M.
T1S. R30½. E.W.M.
238+68.9 P.C.
4°C.L.
Δ=29°48'
246+13.9 P.T.
T1S. R30½. E.W.M.
T1S. R31. E.W.M.
N75°42'E
6°C.R.
Δ=12°30'
268+95.5 P.C.
271+03.8 P.T.
N88°12'E
12°C.R.
Δ=32°06'
277+20.7 P.C.
279+88.2 P.T.
S69°42'E
12°C.R.
Δ=17°36'
283+26.2 P.C.
284+72.9 P.T.
S42°06'E
24
290+33.8 P.C.
4°C.L.
Δ=37°18'
390'
296+75.8 P.O.C.
299+66.3 P.T.
S79°24'E
10°C.R.
Δ=24°54'
305+88.5 P.C.
308+37.5 P.T.
S54°30'E
309+76.6 P.C.
4°C.L.
Δ=25°54'
316+24.1 P.T.
S80°24'E
318+99.7 P.C.
3°C.R.
Δ=23°06'
19
326+69.7 P.T.
S57°18'E
327+84.8 P.C.
14°C.L.
Δ=36°48'
330+47.7 P.T.
N85°54'E
10°C.R.
Δ=31°18'
335+22.5 P.C.
338+35.5 P.T.
S62°48'E
NYE SECTION
PENDLETON JOHN DAY HIGHWAY



20
21
345+64.0 P.C.
347+64.0 P.T.
S82°48'E
10°C.L.
Δ=20°00'
10°C.R.
Δ=23°00'
349+98.4 P.C.
352+28.4 P.T.
352+46.4 P.C.
3°C.L.
Δ=11°06'
356+16.4 P.T.
S70°54'E
357+20.6 P.C.
5°C.R.
Δ=17°36'
360+72.6 P.T.
S53°18'E
367+48.2 P.C.
10°C.L.
Δ=30°48'
370+56.2 P.T.
S84°06'E
195'
378+60.2 P.O.T.
380+05.0 P.C.
2°C.R.
Δ=2°24'
381+25.0 P.T.
S81°42'E
385+75.3 P.C.
4°C.L.
Δ=20°54'
390+97.8 P.T.
N77°24'E
393+49.9 P.C.
4°C.R.
Δ=24°36'
399+64.9 P.T.
S78°00'E
416+95.4 P.C.
10°C.L.
Δ=40°24'
420+99.4 P.T.
N61°36'E
8°C.R.
Δ=15°00'
424+11.9 P.C.
425+99.4 P.T.
N76°36'E
179'
432+49.4 P.O.T.
434+84.0 P.C.
3°C.R.
Δ=12°48'
439+10.7 P.T.
N89°24'E
443+32.7 P.C.
4°C.L.
Δ=11°36'
446+22.7 P.T.
N77°48'E
448+57.1 P.C.
5°C.L.
Δ=16°12'
451+81.1 P.T.
525'
460+29.1 P.O.T.
N61°36'E

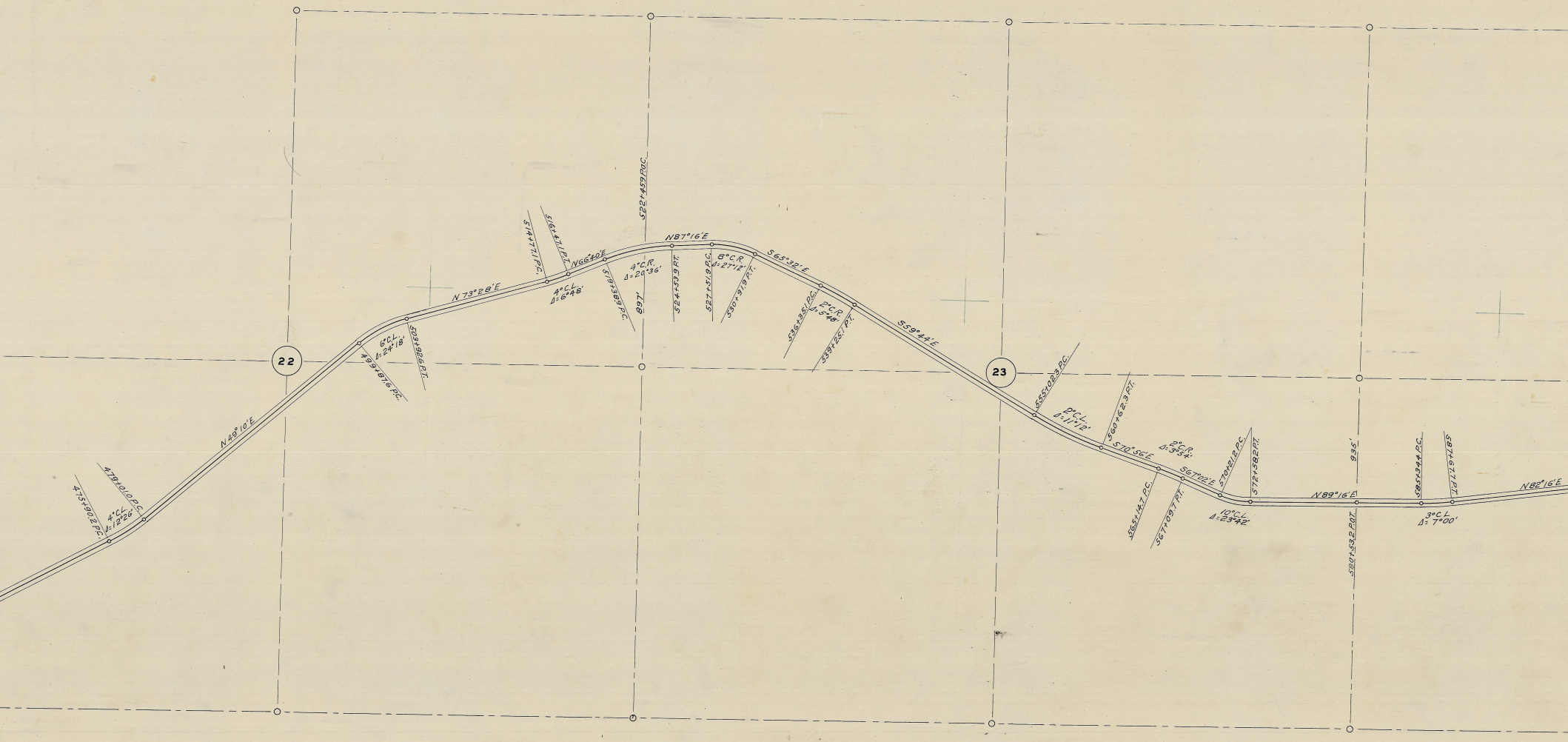
475+90.2 P.C.
479+01.0 P.C.
4°C.L.
Δ=12°26'
N49°10'E
22
499+87.6 P.C.
6°C.L.
Δ=24°18'
503+92.6 P.T.
N73°28'E
514+77.1 P.C.
516+47.1 P.T.
4°C.L.
Δ=6°48'
N66°40'E
519+38.9 P.C.
4°C.R.
Δ=20°36'
522+45.9 P.O.C.
897'
N87°16'E
524+53.9 P.T.
527+51.9 P.C.
8°C.R.
Δ=27°12'
530+91.9 P.T.
S65°32'E
536+35.1 P.C.
2°C.R.
Δ=5°48'
539+25.1 P.T.
S59°44'E
23
555+02.3 P.C.
2°C.L.
Δ=11°12'
560+62.3 P.T.
S70°56'E
2°C.R.
Δ=3°54'
565+14.7 P.C.
567+09.7 P.T.
S67°02'E
570+21.2 P.C.
572+58.2 P.T.
10°C.L.
Δ=23°42'
N89°16'E
935'
580+53.2 P.O.T.
585+34.4 P.C.
587+67.7 P.T.
3°C.L.
Δ=7°00'
N82°16'E

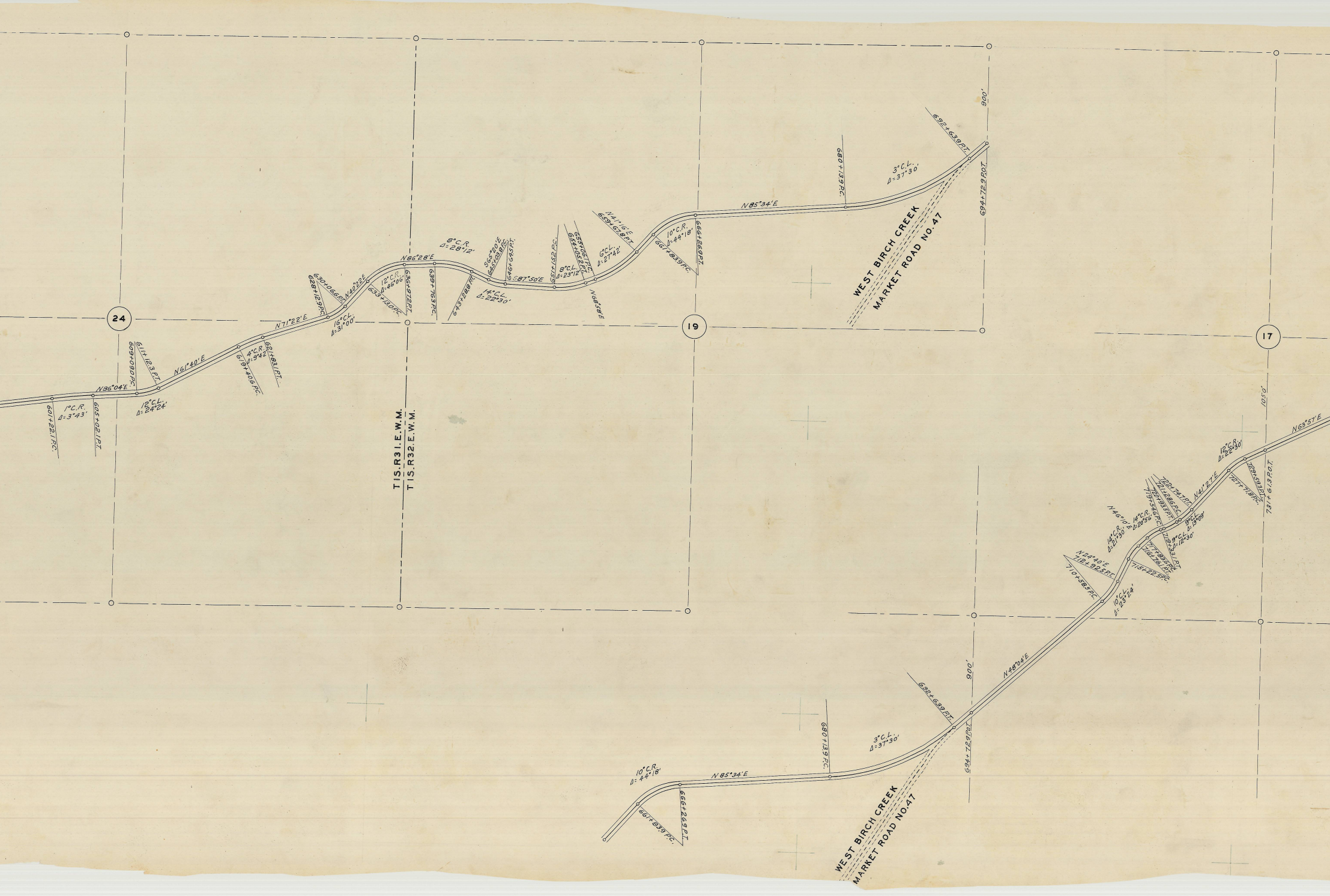
24
19
17
T1S.R31.E.W.M.
T1S.R32.E.W.M.
WEST BIRCH CREEK
MARKET ROAD NO.47
601+22.1 P.C.
1°C.R.
Δ=3°43'
605+02.1 P.T.
N86°04'E
609+09.0 P.C.
611+12.3 P.T.
12°C.L.
Δ=24°24'
N61°40'E
619+40.6 P.C.
4°C.R.
Δ=9°42'
621+83.1 P.T.
N71°22'E
628+12.9 P.C.
630+06.6 P.T.
16°C.L.
Δ=31°00'
N40°22'E
12°C.R.
Δ=46°06'
633+13.0 P.C.
636+97.2 P.T.
N86°28'E
639+76.3 P.C.
8°C.R.
Δ=28°12'
643+28.8 P.T.
S65°20'E
645+03.8 P.C.
646+64.5 P.T.
14°C.L.
Δ=22°30'
S87°50'E
651+15.2 P.C.
8°C.L.
Δ=23°12'
654+05.2 P.T.
655+06.1 P.C.
N68°58'E
6°C.L.
Δ=27°42'
N41°16'E
659+67.8 P.T.
661+83.9 P.C.
10°C.R.
Δ=44°18'
666+26.9 P.T.
N85°34'E
680+13.9 P.C.
3°C.L.
Δ=37°30'
692+63.9 P.T.
694+72.9 P.O.T.
900'
N48°04'E
710+58.5 P.C.
10°C.L.
Δ=23°24'
N24°40'E
712+92.5 P.T.
14°C.R.
Δ=21°30'
715+22.5 P.C.
N46°10'E
716+76.1 P.T.
717+93.6 P.C.
14°C.R.
Δ=20°56'
719+33.1 P.T.
9°C.L.
Δ=12°30'
719+54.6 P.C.
720+93.5 P.T.
721+28.6 P.C.
9°C.L.
Δ=13°09'
722+74.7 P.T.
N41°27'E
727+71.8 P.C.
12°C.R.
Δ=22°30'
729+59.3 P.T.
731+61.3 P.O.T.
N63°57'E
1050'
10°C.R.
Δ=44°18'
N85°34'E
666+26.9 P.T.
661+83.9 P.C.
680+13.9 P.C.
3°C.L.
Δ=37°30'
692+63.9 P.T.
694+72.9 P.O.T.
900'
WEST BIRCH CREEK
MARKET ROAD NO.47

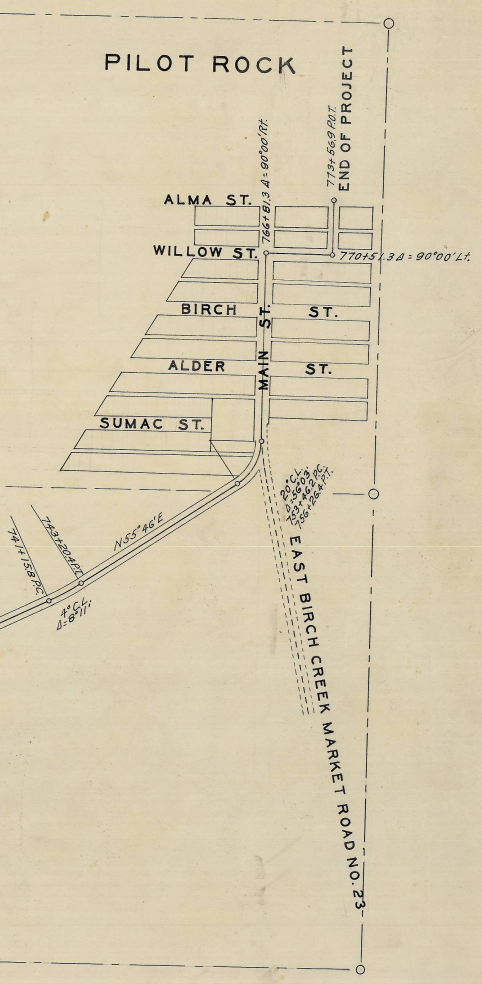
PILOT ROCK
773+56.9 P.O.T.
END OF PROJECT
766+81.3 Δ=90°00' Rt.
ALMA ST.
WILLOW ST.
770+51.3 Δ=90°00' Lt.
BIRCH ST.
ALDER ST.
MAIN ST.
SUMAC ST.
20° C.L.
Δ=56°03'
753+46.2 P.C.
756+26.4 P.T.
N 55° 46' E
743+20.4 P.T.
741+15.8 P.C.
4° C.L.
Δ=8°11'
EAST BIRCH CREEK MARKET ROAD NO. 23

Oregon - Washington Hwy

[illegible]