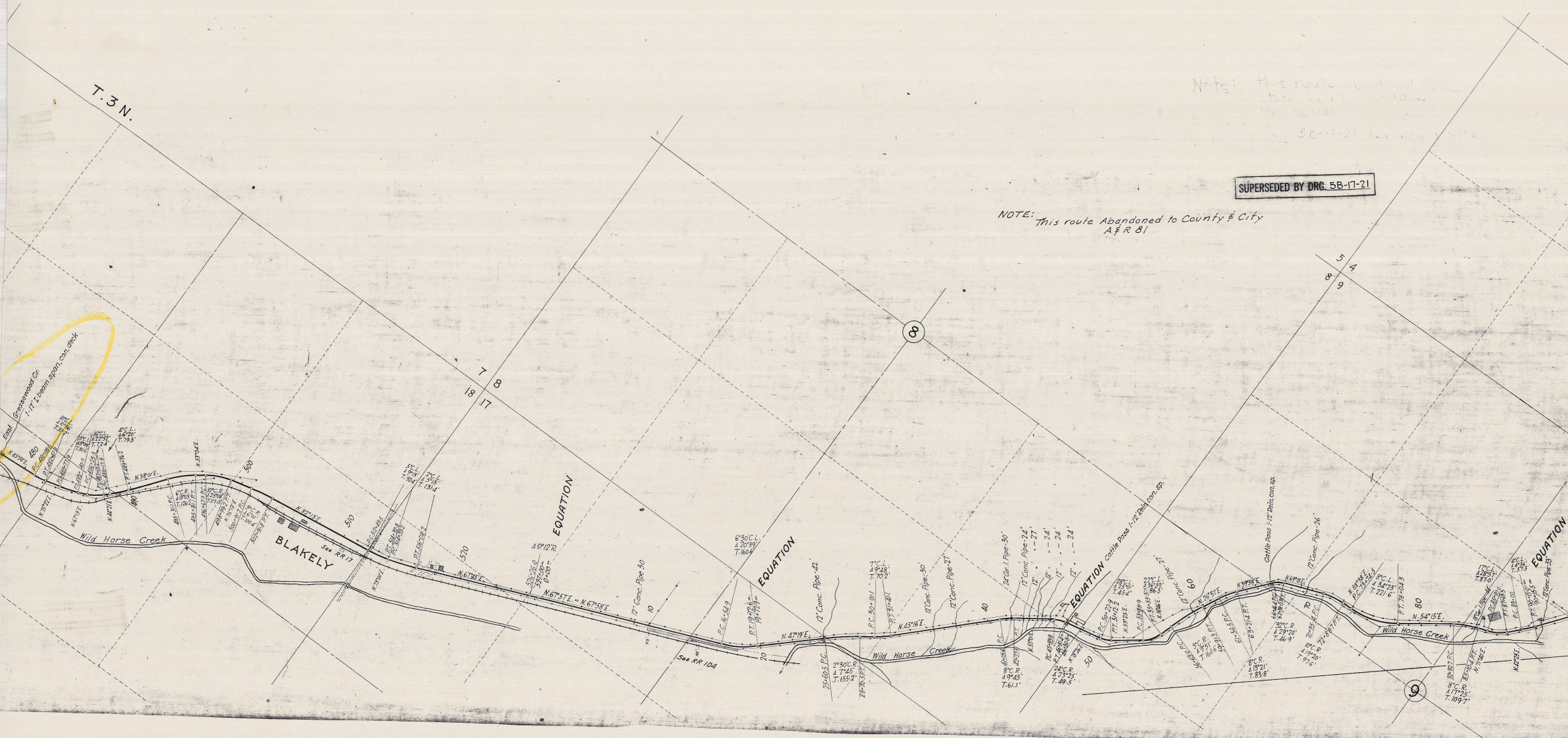
T.3 N.
East Greasewood Cr.
1-17' I-beam span, con. deck
480
490
500
510
520
N.85°58'E.
N.38°01'E.
N.53°04'E.
N.82°13'E.
N.75°22'E.
N.67°13'E.
N.44°21'E.
N.76°12'E.
N.73°00'E.
N.67°45'E.
10°C. Δ18°5' T.53.8'
15°C.L. Δ8°09' T.81.6'
16°C.L. Δ22°52' T.72.4'
4°C.L. Δ6°20' T.79.3'
6°C.R. Δ15°03' T.126.2
10°C.R. Δ23°08' T.117.3
3°C.R. Δ6°01' T.100.4'
5°C.L. Δ9°13' T.92.4'
2°C.L. Δ5°15' T.131.4'
P.C. 481+05.1
P.T. 482+41.1
P.C. 483+77.9
P.T. 485+40.9
P.C. 486+25.3
P.T. 487+63.2
P.C. 488+17.8
P.T. 489+76.2
493+31.1 P.C.
495+81.1 P.T.
496+67.9 P.C.
498+99.2 P.T.
500+91.2 P.C.
502+91.8 P.T.
P.C. 512+48.5
P.T. 514+32.8
P.C. 514+35.2
P.T. 516+08.2
Wild Horse Creek
BLAKELY
See RR 17
7
8
18
17
EQUATION
Δ0°12'R.
526+26.0 =
527+00 =
0+00 =
N.67°57'E. = N.67°58'E.
12" Conc. Pipe 30
10
See RR 104
6°30'C.L. Δ20°39' T.160.6
P.C. 16+54.9
P.T. 19+72.6 = 19+72.9 =
EQUATION
20
N.47°19'E.
12" Conc. Pipe-42
25+60.5 P.C.
2°30'C.R. Δ7°45' T.155.2'
28+70.5 P.T.
7°C.L. Δ9°48' T.70.2
P.C. 30+01.1
P.T. 31+41.1
N.45°16'E.
12" Conc. Pipe-30
12" Conc. Pipe-27
40
8
24" Cor. I. Pipe-30
12" Conc. Pipe-24
12" " -27
12" " -24
12" " -24
12" " -24
P.C. 41+05.4
P.T. 42+27.9
8°C.R. Δ9°45' T.61.1'
N.55°01'E.
P.C. 45+83.8
P.T. 46+81.4 = 46+30.8 =
N.78°26'E.
24°C.R. Δ23°25' T.49.5'
EQUATION
Cattle Pass 1-12' Rein. con. sp.
50
28°C.L. Δ25°01' T.45.4'
P.C. 50+22.9
P.T. 51+12.2
N.53°25'E.
22°C.L. Δ36°39' T.86.3'
P.C. 53+88.9
P.T. 55+55.5
N.18°46'E.
12" Conc. Pipe-27
60
56+63.0 P.C.
3°C.R. Δ9°51' T.164.6'
59+91.3 P.T.
N.26°37'E.
61+54.5 P.C.
63+21.4 P.T.
8°C.R. Δ13°21' T.83.8'
N.39°58'E.
Cattle Pass 1-12' Rein. con. sp.
66+46.4 P.C.
67+38.0 P.T.
32°C.R. Δ29°20' T.46.9'
N.69°18'E.
12" Conc. Pipe-26
70
70+95.4 P.C.
72+88.7 P.T.
10°C.R. Δ19°20' T.97.6'
N.88°38'E.
P.C. 73+74.5
8°C.L. Δ34°23' T.221.6'
P.T. 78+04.3
80
N.54°15'E.
Wild Horse Creek
5
4
8
9
9
82+92.7 P.C.
8°C.R. Δ17°25' T.109.7'
85+10.4 P.T.
N.71°20'E.
18" Cor. I. Pipe-44
P.C. 85+99.0
17°C.L. Δ28°57' T.87.0'
P.T. 87+89.3
P.C. 89+00
4°C.L. Δ4°36' T.57.5
N.42°23'E.
P.T. 90+15.0 = 90+15.5 =
12" Conc. Pipe-33
EQUATION

SUPERSEDED BY DRG. 5B-17-21

NOTE:
This route Abandoned to County & City
A&R 81

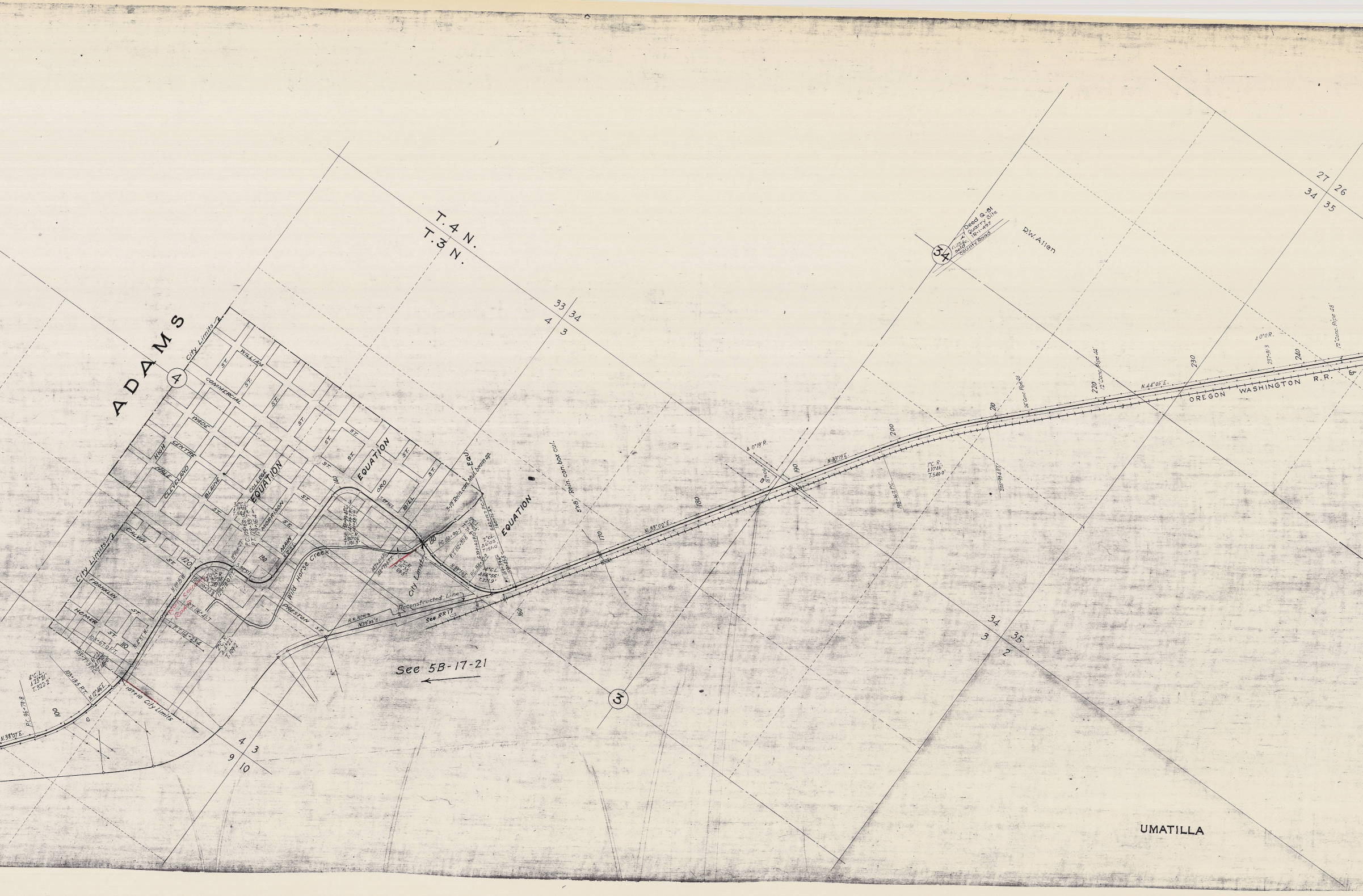
ADAMS
④
City Limits
WILLIAM ST.
COMMERCIAL ST.
WADE ST.
HIGH
CENTRE
HALE
CLEVELAND
BLAINE ST.
COLLEGE
MORRISON ST.
MAIN
ORO
BILL ST.
CALVIN ST.
FRANKLIN ST.
HOMER ST.
PRESTON ST.
EQUATION
EQUATION
EQUATION
Wild Horse Creek
City Limits
Reconstructed Line
R.R. R/W
N39°33'E.
See RR17
107+10 City Limits
NOT COUNTY ROAD
3-19' Rein. con. Mul. beam sp.
3'×3' Rein. con. box cul.
See 5B-17-21
100
110
120
130
140
150
160
170
180
190
200
210
220
230
240
T. 4 N.
T. 3 N.
33 34
4 3
34 35
3 2
4 3
9 10
27 26
34 35
③
㉞
Deed Q-81
Quarry Site
IR-1-497
County Road
R.W. Allen
N.33°19'E.
N.44°05'E.
OREGON WASHINGTON R.R.
1°C.R.
Δ10°46'
T.540.0'
24" Conc. Pipe 48'
12" Conc. Pipe 44'
12" Conc. Pipe 48'
Δ0°19'R.
Δ0°11'R.
UMATILLA

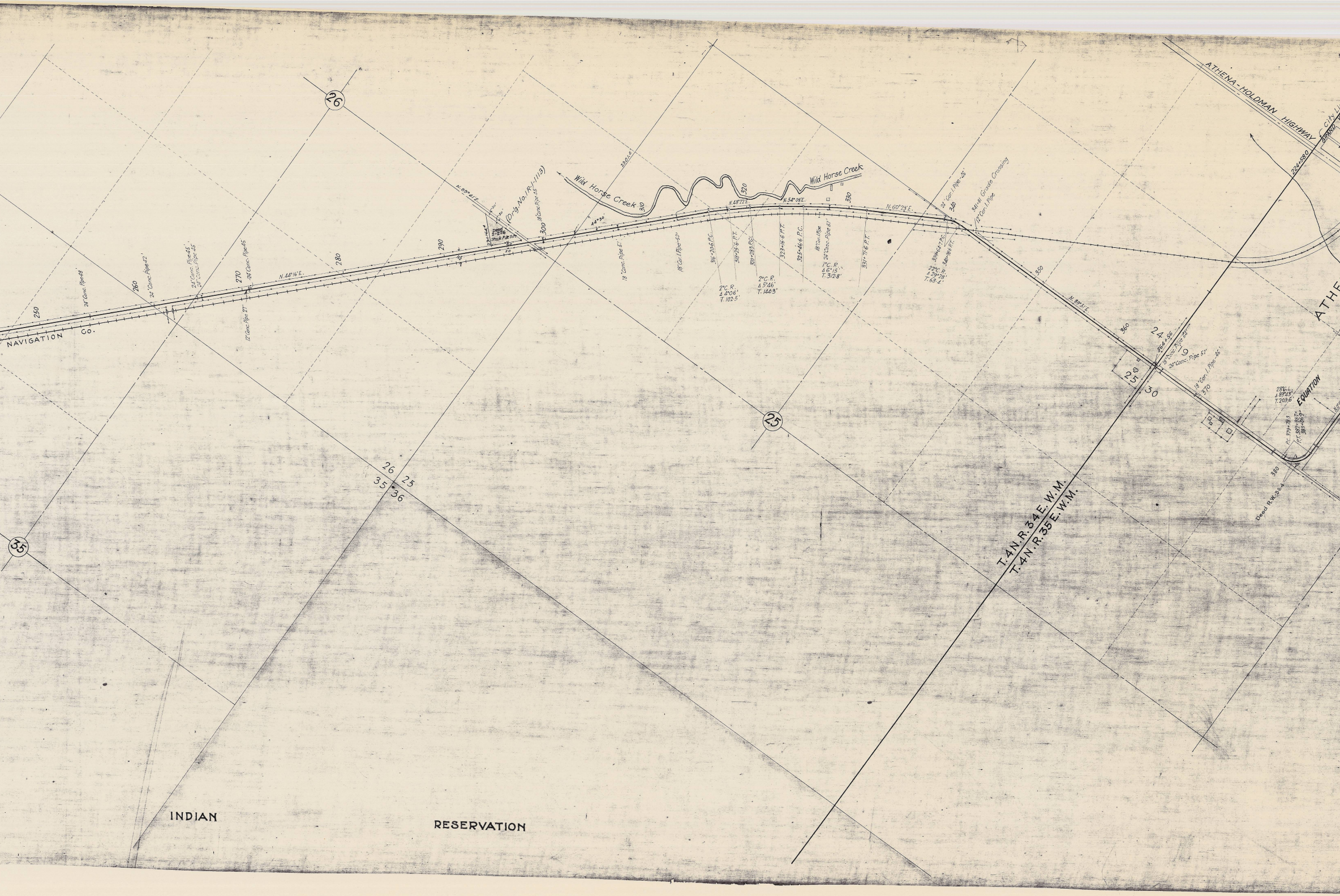

NAVIGATION CO.
250
24" Conc. Pipe 48'
260
24" Conc. Pipe 42'
24" Conc. Pipe 45'
24" Conc. Pipe 45'
270
24" Conc. Pipe 45'
12" Conc. Pipe 27'
N. 44° 16' E.
280
290
N. 89° 41' E.
Deed S-276
Stock Pile Site
(Drg. No. 1R-1-1113)
18" Conc. Pipe 35'
300
44°30'
2301.5
Wild Horse Creek
310
18" Conc. Pipe 51'
18" Cor. I. Pipe 50'
320
N. 48° 22' E.
316+20.6 P.C.
318+25.6 P.T.
320+28.3 P.C.
2° C. R.
Δ 4° 06'
T. 102.5'
2° C. R.
Δ 5° 46'
T. 144.3'
N. 54° 08' E.
323+16.6 P.T.
325+46.6 P.C.
18" Cor. I. Pipe
24" Conc. Pipe 51'
1° C. R.
Δ 6° 15'
T. 312.8'
Wild Horse Creek
330
331+71.6 P.T.
N. 60° 23' E.
24" Cor. I. Pipe 36'
340
341+81 Grade Crossing
12" Cor. I. Pipe
339+64.7 P.C.
340+98.6 P.T.
22° C. R.
Δ 29° 28'
T. 68.4'
350
N. 89° 51' E.
360
24
25
364+56
18" Conc. Pipe 54'
19
24" Conc. Pipe 51'
30
18" Cor. I. Pipe 46'
370
28° C. L.
Δ 89° 43'
T. 203.6'
EQUATION
P.C. 379+78.3
P.T. 382+98.7
383+08.9
380
Deed R. W. 364
224+58.0
ATHENA-HOLDMAN HIGHWAY
City Li
GRAND
ATHE
26
25
26
25
35
36
35
T. 4 N. R. 34 E. W. M.
T. 4 N. R. 35 E. W. M.
INDIAN
RESERVATION

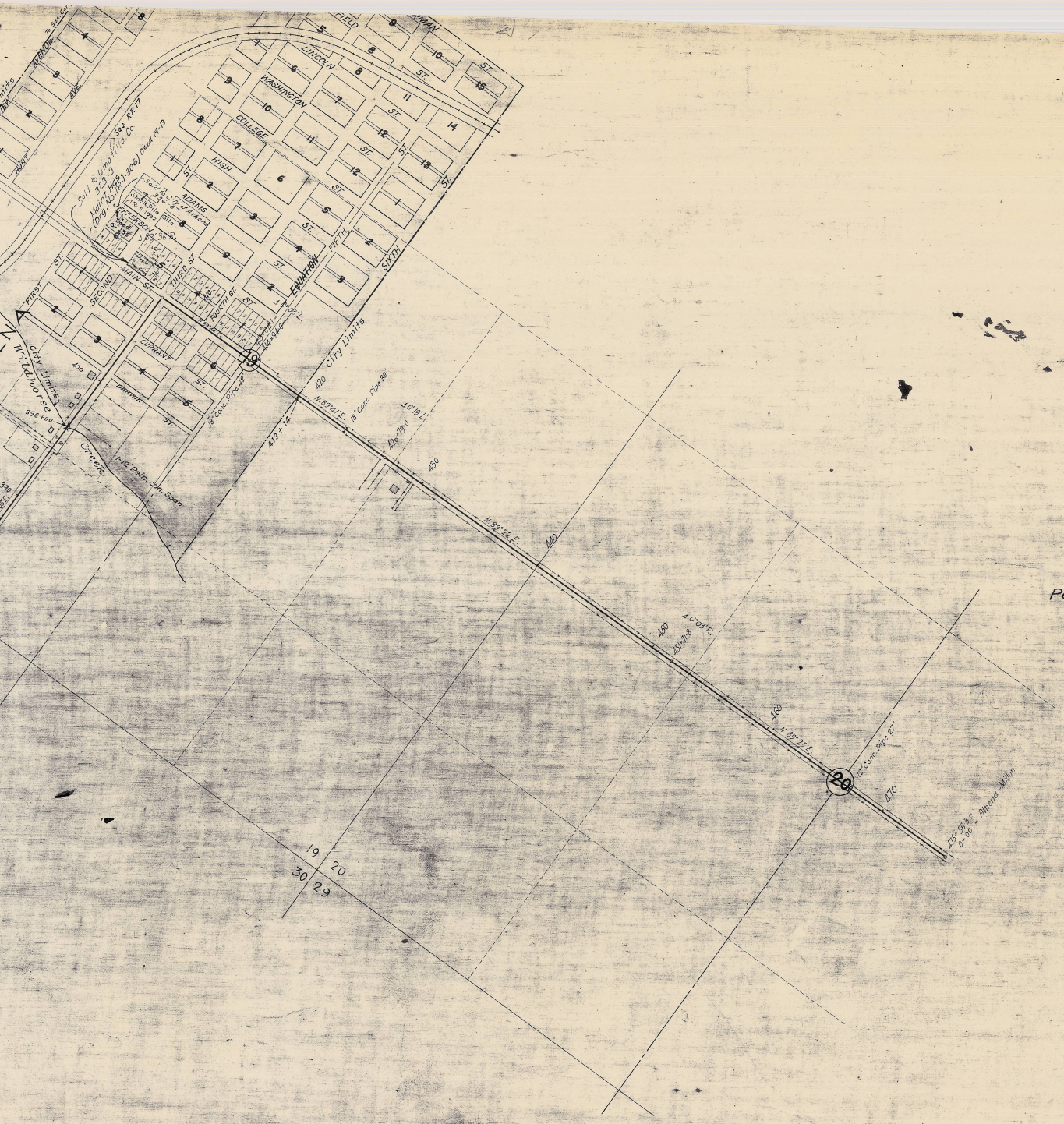
City Limits
AVENUE
AVE.
HUNT
To Sec. Cor.
FIELD
LINCOLN
WASHINGTON
COLLEGE
HIGH
ADAMS
JEFFERSON
ST.
FIRST ST.
SECOND
MAIN ST.
THIRD ST.
FOURTH ST.
FIFTH
SIXTH
EQUATION
CURRANT
DARWIN
ST.
See RR 17
Sold to Umatilla Co.
323-9
Maint. Hqs.
(Drg. No. IR-1-306) Deed M-13
Sold to City of Athena
396-87
Stock Pile
IR-1-1092
Site
Deed
3-255
Δ 89°36' R.
Δ 0°03' L.
City Limits
Wildhorse
Creek
1-12' Rein. con. Span
400
396+00
390
410
19
18" Conc. Pipe 42'
420
419+14
N. 89°41' E.
18" Conc. Pipe 39'
Δ 0°19' L.
426+79.0
430
N. 89°22' E.
440
450
451+71.8
Δ 0°03' R.
460
N. 89°25' E.
20
12" Conc. Pipe 27'
470
475+56.3 = 0+00 Athena-Milton
19
20
30
29

Pendleton - Athena
Drg. No. 3B2-3