
11
238
9°C.R.
Δ 17°19'
T. 96.9
Gravel Pit Leased from
Umatilla Ind. Res.
270
S.53°51'E.
24" Conc. Pipe-24'
274+32.7 P.C.
280
Guard Fence
3°C.R.
Δ 25°45'
T. 436.7
282+91.0 P.T.
S.28°06'E.
285+08.3 P.C.
287+00.7 P.T.
S.45°25'E.
12" Conc. Pipe-27'
287+13.1 P.C.
290
3°C.R.
Δ 23°45'
T. 401.6
295+04.8 P.T.
12" CONC. PIPE-24'
S.21°40'E.
299+07.7 P.C.
300
R. M. Kirkpatrick
Chas. E. Serell
1°C.L.
Δ 12°49'
T. 643.6
80' R/W
See R/W Sketch maps for
Change of Align notes
12" CONC. PIPE-24'
310
311+89.4 P.T.
EQUATION 312+79.7= 312+77.3=
12" CONC. PIPE-24'
320
Rachel Kirkpatrick
14
12" CONC. PIPE-24'
330
239
333+24
EQUATION
334+97.9= 335+000=
Elias Grant Ehrhart
340
12" CONC. PIPE-24'
348+00 West End of
Emigrant Hill Sec.
12" CONC. PIPE-24'
348+30.3
350
J. W. Terry
(Deeded)
COUNTY ROAD
S.34°29'E = S.33°28'E.
360
370
Mary Bennett
(Trust Patent Land)
23
N

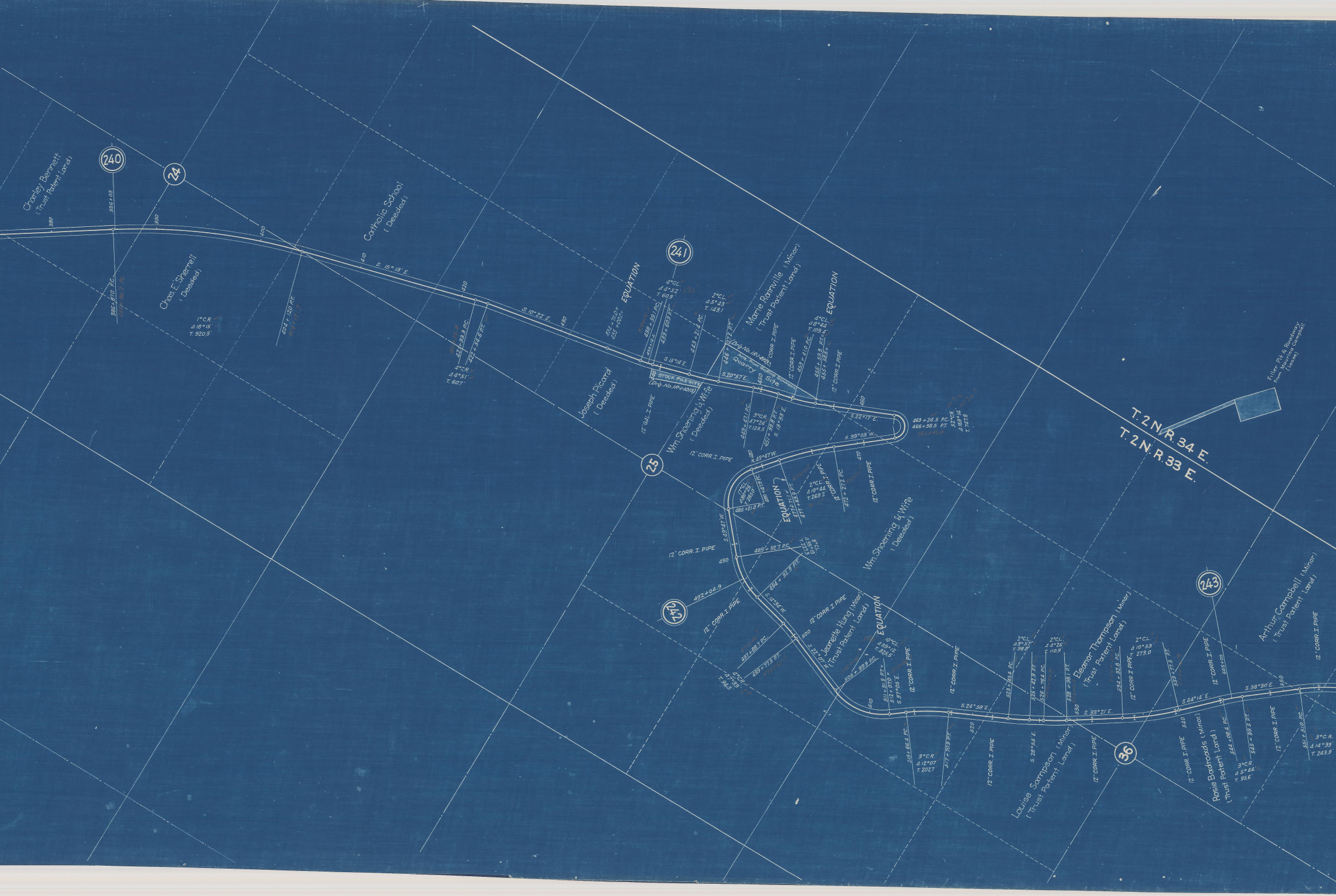
Charley Bennett
(Trust Patent Land)
240
24
380
386+08
390
400
385+87.0 P.C.
Chas. E. Sherrell
(Deeded)
1°C.R.
Δ18°15'
T. 920.3'
404+12.0 P.T.
Catholic School
(Deeded)
410
S. 15°13' E.
420
421+33.3 P.C.
422+54.6 P.T.
4°C.R.
Δ4°51'
T. 60.7'
S. 10°22' E.
430
434+71.0=
435+00.0=
EQUATION
241
4°C.L.
Δ4°52'
T. 60.9'
438+39.1 P.C.
439+18.4
439+60.9 P.T.
2°C.L.
Δ5°43'
T. 143.1
443+21.4 P.C.
S. 15°14' E.
440
STOCK PILE SITE
(Drg. No. 1R-1-1013)
Joseph Picard
(Deeded)
12" GAL. I. PIPE
Wm. Shoening & Wife
(Deeded)
446+07.2 P.T.
(Drg. No. 1R-1-492)
Acq. from Gallop Schwank
Quarry Site
S. 20°57' E.
450
Marie Rainville (Minor)
(Trust Patent Land)
12" CORR. I. PIPE
12" CORR. I. PIPE
453+41.0 P.C.
EQUATION
4°C.L.
Δ8°44'
T. 109.4'
455+59.3 P.T.=
455+58.6=
12" CORR. I. PIPE
449+47.1 P.C.
3°C.R.
Δ7°24'
T. 123.5
451+93.8 P.T.
S. 13°33' E.
460
S. 22°17' E.
463+24.5 P.C.
466+38.5 P.T.
52°C.R.
Δ163°14'
T. 747.8
N. 39°03' W.
25
12" CORR. I. PIPE
480
N. 49°47' W.
470
17°C.L.
Δ80°26'
T. 285.0
480+47.9 P.C.
485+21.0 P.T.
EQUATION
477+71.1=
477+63.9 P.T.
2°C.L.
Δ10°44'
T. 269.2
12" CORR. I. PIPE
472+27.2 P.C.
12" CORR. I. PIPE
Wm. Shoening & Wife
(Deeded)
S. 49°47' W.
12" CORR. I. PIPE
490
489+92.7 P.C.
8°C.L.
Δ36°13'
T. 227.3
494+32.9 P.T.
492+04.9
242
12" CORR. I. PIPE
S. 14°34' W.
12" CORR. I. PIPE
500
497+88.7 P.C.
499+77.5 P.T.
4°C.R.
Δ7°33'
T. 94.5
S. 22°07' W.
Jeanette Hung (Minor)
(Trust Patent Land)
EQUATION
10°C.L.
Δ59°12'
T. 325.5
505+99.9 P.C.
511+91.9 P.T.=
512+07.0=
S. 37°05' E.
12" CORR. I. PIPE
510
12" CORR. I. PIPE
S. 24°58' E.
513+66.4 P.C.
3°C.R.
Δ12°07'
T. 202.7
517+70.3 P.T.
520
12" CORR. I. PIPE
2°C.L.
Δ3°57'
T. 98.8
523+45.4 P.C.
525+42.9 P.T.
2°C.L.
Δ4°26'
T. 110.9
526+76.4 P.C.
S. 28°55' E.
528+98.1 P.T.
Louise Sampson (Minor)
(Trust Patent Land)
530
S. 33°21' E.
12" CORR. I. PIPE
Eleanor Thompson (Minor)
(Trust Patent Land)
534+32.8 P.C.
12" CORR. I. PIPE
2°C.L.
Δ10°53'
273.0
539+77.5 P.T.
36
540
12" CORR. I. PIPE
S. 44°14' E.
Rosie Badroads (Minor)
(Trust Patent Land)
12" CORR. I. PIPE
545+00
243
544+08.4 P.C.
545+99.5 P.T.
3°C.R.
Δ5°44'
T. 95.6'
S. 38°30' E.
550
12" CORR. I. PIPE
Arthur Campbell (Minor)
(Trust Patent Land)
12" CORR. I. PIPE
551+51.0 P.C.
3°C.R.
Δ14°33'
T. 243.9
T. 2 N. R. 34 E.
T. 2 N. R. 33 E.
Filler Pit & Roadway
From Maurina Campbell
(Lease)

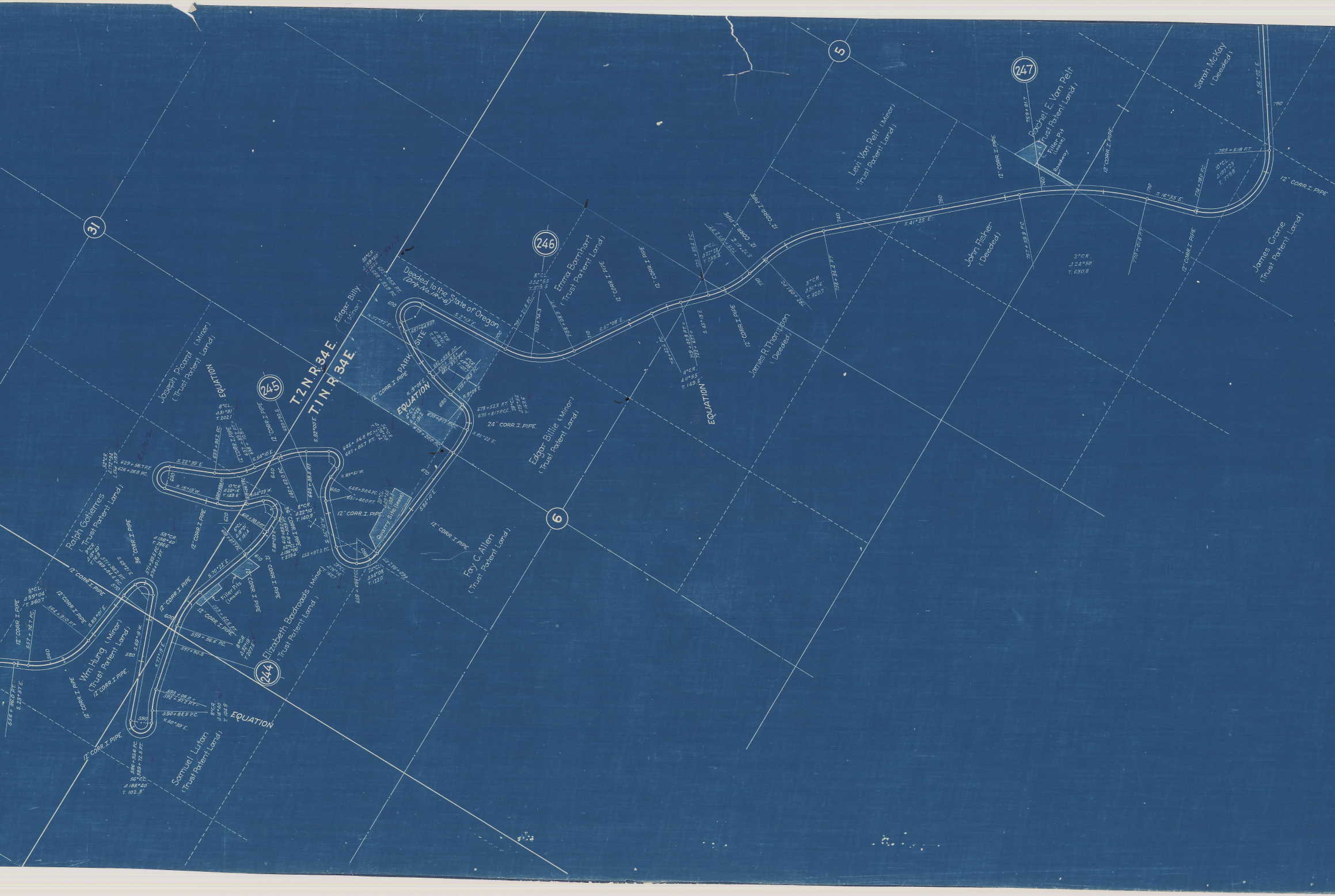
T.2N.R.34E.
T.1N.R.34E.
31
5
6
244
245
246
247
Joseph Picard (Minor) (Trust Patent Land)
Ralph Gotierres (Trust Patent Land)
Wm. Hung (Minor) (Trust Patent Land)
Samuel Lutan (Trust Patent Land)
Elizabeth Badroads (Minor) (Trust Patent Land)
Edgar Billy (Minor)
Deeded to the State of Oregon (Drg. No. 1R-1-6)
PARK SITE
Emma Barnhart (Trust Patent Land)
Edgar Billie (Minor) (Trust Patent Land)
Fay C. Allen (Trust Patent Land)
James R. Thompson (Deeded)
Levi Van Pelt (Minor) (Trust Patent Land)
Rachel E. Van Pelt (Trust Patent Land)
John Fisher (Deeded)
Sarah McKay (Deeded)
James Crane (Trust Patent Land)
Filler Pit (Lease)
Filler Pits (Lease)
Quarry Site (Lease)
Roadway
EQUATION
12" CORR. I. PIPE
24" CORR. I. PIPE
36" CORR. I. PIPE
560
570
580
590
600
610
620
630
640
650
660
670
680
690
700
710
730
740
750
760
770
790
S.23°57'E.
S.83°01'E.
S.69°19'W.
N.77°19'E.
N.60°39'E.
S.70°22'E.
S.22°39'E.
N.15°13'W.
S.54°10'E.
N.83°51'W.
S.84°10'E.
N.85°22'E.
N.9°28'E.
N.19°06'E.
N.37°57'E.
S.2°13'E.
S.32°00'E.
S.57°08'E.
S.45°13'E.
S.72°41'E.
S.41°25'E.
S.16°35'E.
N.56°02'E.
556+36.0 P.T.
557+74.7 P.C.
564+31.0 P.T.
9°C.L. Δ59°04' T.360.7
9°C.R. Δ13°40' T.76.3
569+04.4 P.C.
571+36.2 P.T.
571+39.5 P.C.
574+01.1 P.T.
53°C.R. Δ138°40' T.286.6
52°C.R. Δ172°34' L.Ch. 219.9
626+26.8 P.C.
629+58.7 P.T.
586+35.6 P.C.
589+72.5 P.T.
56°C.L. Δ188°40' T.102.3
590+88.9 P.C.
592+97.2 P.T.
593+08.0
8°C.R. Δ16°40' T.104.9
597+90.5
599+56.6 P.C.
609+60.6 P.T.
8°C.R. Δ32°19' T.207.5
8°C.L. Δ31°31' T.202.1
10°C.R. Δ29°16' T.149.6
6°C.L. Δ18°01' T.151.4
52°C.L. Δ195°06' T.279.4
8°C.R. Δ22°10' T.140.3
643+39.5 P.T.
645+56.8 P.C.
647+85.7 P.T.
648+90.4 P.C.
651+40.0 P.T.
20°C.L. Δ49°55' T.138.3
655+97.2 P.C.
24°C.L. Δ54°08' T.122.0
673+20.0 P.C.
675+81.7 P.C.C.
678+52.8 P.T.
28°C.L. Δ75°54' T.159.6
4°C.L. Δ10°28' T.131.2
4°C.R. Δ9°36' T.120.7
687+64.9 P.T.
688+55.9 P.C.
692+05.5 P.T.
40°C.R. Δ139°50'
391.7
701+21.8 P.C.
703+74.3
708+08.3 P.T.
8°C.L. Δ54°55' T.373.5
716+42.4 P.C.
719+40.3 P.T.
722+67.7
4°C.R. Δ11°55' T.149.5
725+39.4 P.C.
729+97.2 P.T.
6°C.L. Δ27°28' T.233.1
732+08.1 P.C.
738+34.4 P.T.
5°C.R. Δ31°16' T.320.7
757+59.9 P.C.
759+81.7
2°C.R. Δ24°50' T.630.8
770+01.6 P.T.
774+78.0 P.C.
10°C.L. Δ107°23' T.77.9.8
795+51.8 P.T.

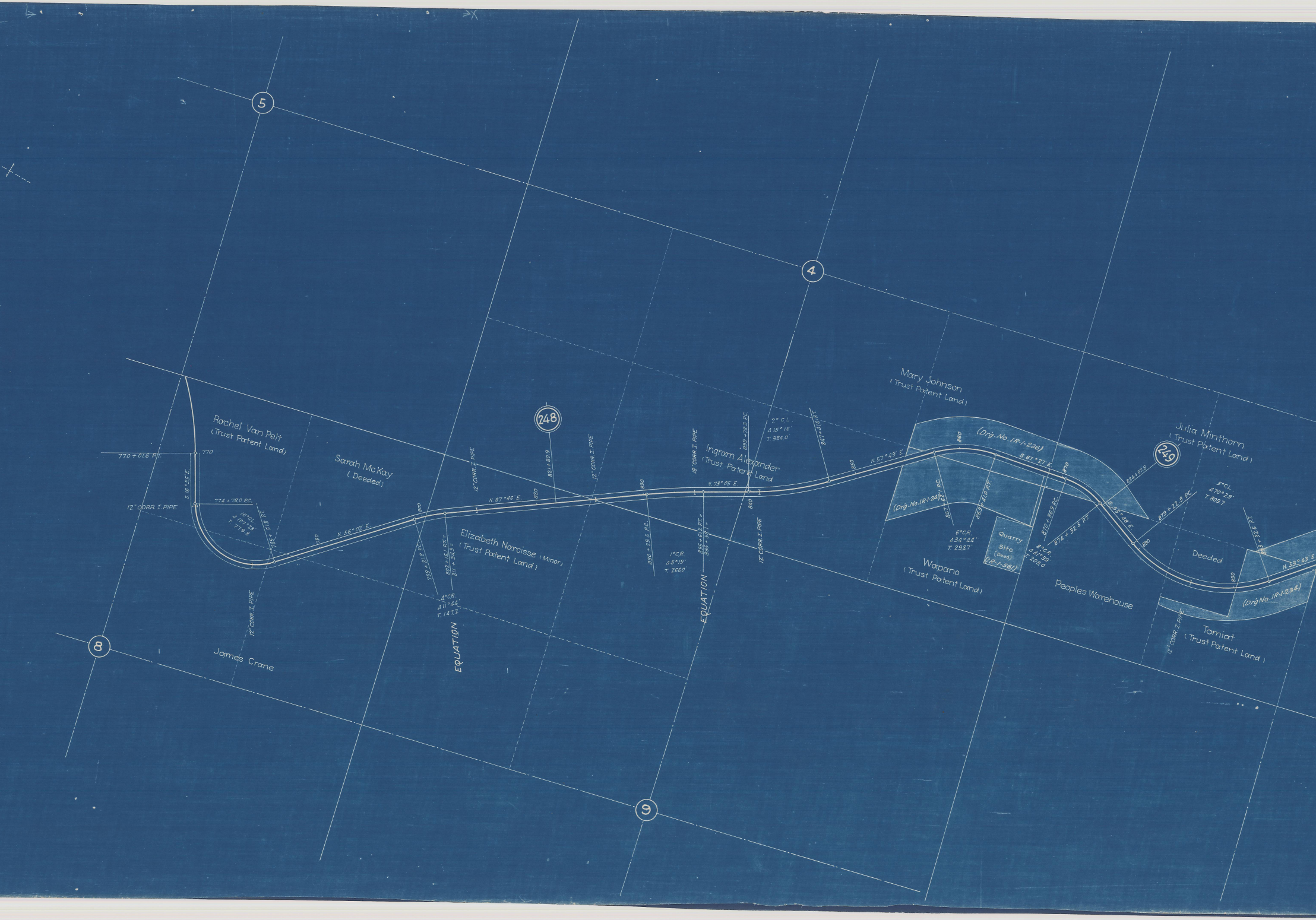
5
4
8
9
248
249
Rachel Van Pelt
(Trust Patent Land)
Sarah McKay
(Deeded)
770 + 01.6 P.T.
770
S. 16° 35' E.
774 + 78.0 P.C.
12" CORR. I. PIPE
10° C.L.
Δ 107° 23'
T. 779.8
785 + 51.8 P.T.
790
N. 56° 02' E.
800
799 + 21.8 P.C.
802 + 15.1 P.T. =
811 + 34.3 =
4° C.R.
Δ 11° 44'
T. 147.2
EQUATION
12" CORR. I. PIPE
James Crane
Elizabeth Narcisse (Minor)
(Trust Patent Land)
12" CORR. I. PIPE
N. 67° 46' E.
820
821 + 80.9
12" CORR. I. PIPE
830
830 + 29.5 P.C.
1° C.R.
Δ 5° 19'
T. 266.0
18" CORR. I. PIPE
N. 73° 05' E.
835 + 61.2 P.T. =
835 + 58.1 =
EQUATION
839 + 78.3 P.C.
840
12" CORR. I. PIPE
Ingram Alexander
(Trust Patent Land)
2° C.L.
Δ 15° 16'
T. 384.0
847 + 41.6 P.T.
850
N. 57° 49' E.
Mary Johnson
(Trust Patent Land)
860
(Drg. No. IR-1-236)
(Drg. No. IR-1-241)
857 + 62.1 P.C.
863 + 41.0 P.T.
6° C.R.
Δ 34° 44'
T. 298.7
S. 87° 27' E.
870
Quarry
Site
(Deed)
(IR-1-561)
870 + 36.9 P.C.
8° C.R.
Δ 31° 39'
T. 203.0
874 + 32.5 P.T.
S. 55° 48' E.
834 + 57.8
Wapano
(Trust Patent Land)
Peoples Warehouse
880
879 + 22.9 P.C.
5° C.L.
Δ 70° 29'
T. 809.7
Julia Minthorn
(Trust Patent Land)
Deeded
890
893 + 32.6 P.T.
N. 53° 43' E.
(Drg. No. IR-1-234)
12" CORR. I. PIPE
Tomiat
(Trust Patent Land)

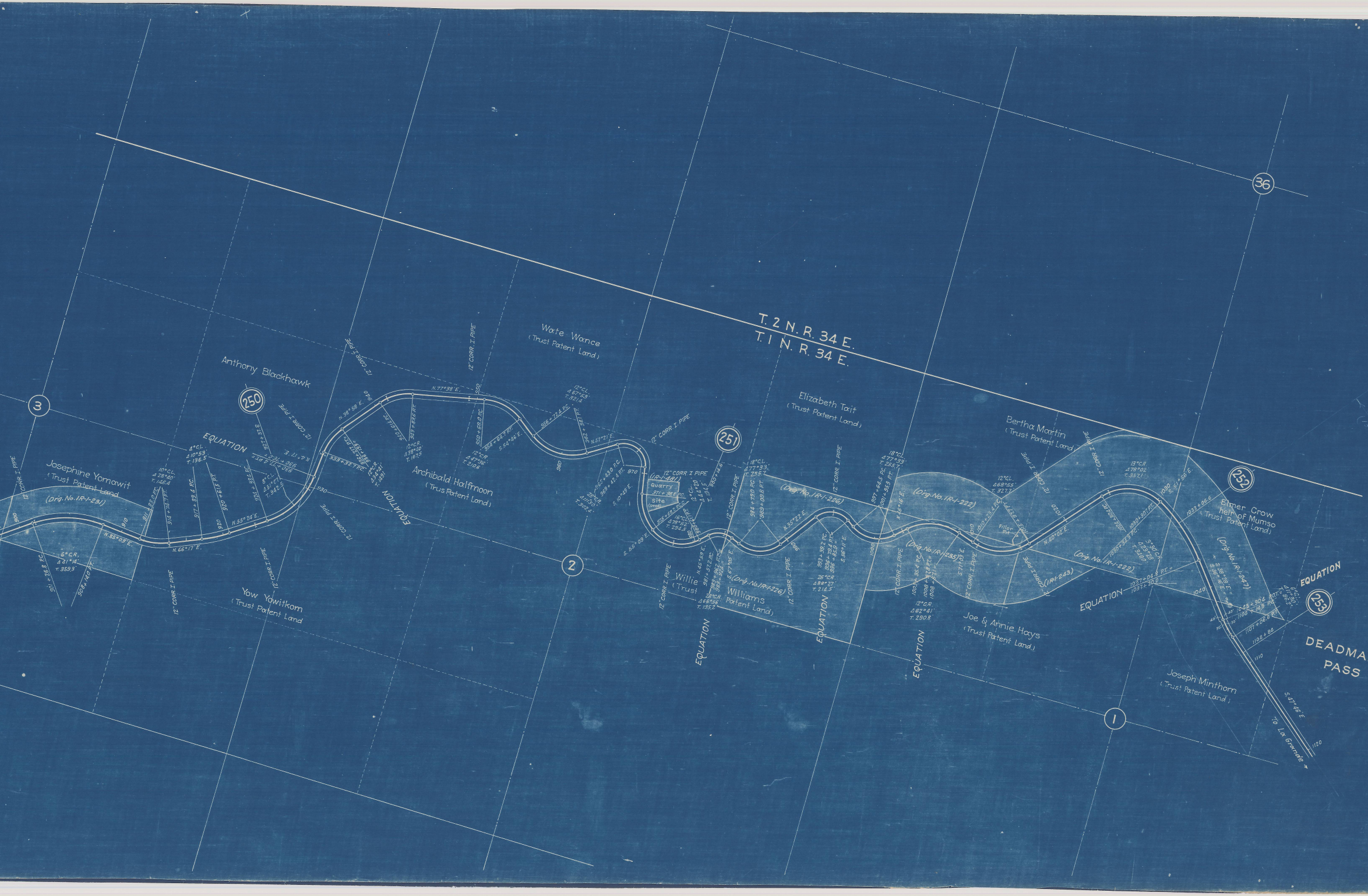
T. 2 N. R. 34 E.
T. 1 N. R. 34 E.
36
3
2
1
250
251
252
253
Anthony Blackhawk
Wate Wance
(Trust Patent Land)
Josephine Yomawit
(Trust Patent Land
(Drg. No. IR-1-231)
Archibald Halfmoon
(Trus Patent Land)
Yow Yowitkom
(Trust Patent Land
Elizabeth Tait
(Trust Patent Land)
Bertha Martin
(Trust Patent Land)
Willie Williams
(Trust Patent Land)
Joe & Annie Hays
(Trust Patent Land)
Elmer Crow
heir of Mumso
(Trust Patent Land)
Joseph Minthorn
(Trust Patent Land)
DEADMA
PASS
To La Grande
EQUATION
EQUATION
EQUATION
EQUATION
EQUATION
EQUATION
EQUATION
12" CORR. I. PIPE
(IR-1-481)
Quarry
Site (Deed)
971 + 98.8 P.C.
(Drg. No. IR-1-226)
(Drg. No. IR-1-222)
(Drg. No. IR-1-235)
(IR-1-243)
(Drg. No. IR-1-247)
Filler Pit
N. 85°09' E.
N. 66°17' E.
N. 55°24' E.
N. 4°17' E.
N. 38°58' E.
N. 77°38' E.
S. 54°46' E.
N. 57°21' E.
S. 10°49' E.
S. 55°09' E.
N. 45°59' E.
S. 67°05' E.
N. 35°22' E.
S. 56°11' E.
N. 46°16' E.
S. 71°03' E.
N. 40°02' E.
S. 61°56' E.
S. 47°46' E.
6° C.R. Δ 41°14' T. 359.3
10° C.L. Δ 28°40' T. 146.4
4° C.L. Δ 10°53' T. 136.5
8° C.L. Δ 51°07' T. 342.5
12° C.R. Δ 34°41' T. 149.1
12° C.R. Δ 38°40' T. 167.5
12° C.R. Δ 47°36' T. 210.6
12° C.L. Δ 67°53' T. 321.4
28° C.R. Δ 111°50' T. 302.4
16° C.L. Δ 78°52' T. 294.5
12° C.L. Δ 14°20' T. 194.5
28° C.R. Δ 66°56' T. 135.2
18° C.L. Δ 77°33' T. 255.7
26° C.R. Δ 88°27' T. 214.5
18° C.L. Δ 77°33' T. 255.7
12° C.R. Δ 62°41' T. 290.8
12° C.L. Δ 68°55' T. 327.7
13° C.R. Δ 78°02' T. 357.1
3°30' C.R. Δ 23°28' T. 340.0
6° C.L. Δ 11°30' T. 96.2
901 + 26.8 P.C.
908 + 140 P.T.
911 + 83.0 P.C.
914 + 74.7 P.T.
917 + 89.4 P.C.
920 + 61.5 P.T.
921 + 38.6 P.C.
927 + 37.8
930 + 77.4 P.T.
933 + 32.7 P.C.
936 + 21.7 P.T.
940 + 61.4 P.C.
943 + 83.6 P.T.
950 + 68.0 P.C.
954 + 64.7 P.T.
956 + 72.4 P.C.
962 + 38.1 P.T.
965 + 43.0 P.C.
969 + 42.4 P.T.
975 + 68.2 P.C.C.
980 + 14.6
981 + 57.2 P.C.
984 + 79.0 P.C.
989 + 09.8 P.T.
993 + 39.2 P.C.
996 + 79.4 P.T.
997 + 64.5 P.C.
1001 + 95.3 P.T.
1003 + 35.4 P.C.
1010 + 23.4 P.C.
1030 + 34.3 P.C.
1030 + 30.7 P.T.
1033 + 06.6
1037 + 04.8 P.T. =
1037 + 20.0 =
1043 + 30.4 P.T.
1105 + 14.9 P.C.
1107 + 06.6 P.T.
1108 + 84
900
910
920
930
940
950
960
970
980
990
1000
1010
1020
1030
1040
1110
1120

MP 252 to MP 253 = 1366.7
78' According to Sta.)

Pendleton to Deadmans Pass
DR'G. NO. 3B23-4

NS