OREGON STATE HIGHWAY DEPARTMENT

Located Line

IRRIGON-UMATILLA SECTION

COLUMBIA RIVER HIGHWAY

MORROW & UMATILLA COUNTIES

Scale: 1 inch = 100 feet

Traced by R.L.P. July, 1960

GRID BEARINGS-NORTH ZONE

PART 2 OF 2 PARTS

DRG. NO. 8B-18-21

· LEGEND ·

Ⓕ FX	FARM CROSSING
Ⓐ A	ACCESS
PA	PRIVATE ACCESS
PAL	PRIVATE ACCESS LIMITED
CA	COMMERCIAL ACCESS
CAL	COMMERCIAL ACCESS LIMITED
RA	RESTRICTED ACCESS

DRG. NO. 8B-18-21

PART 2 OF 2 PARTS

Scale: 1" = 100'

Located Line

COLUMBIA RIVER HWY

IRRIGON-UMATILLA SEC.

T.5 N., R.27 E. W.M.
8B-18-21

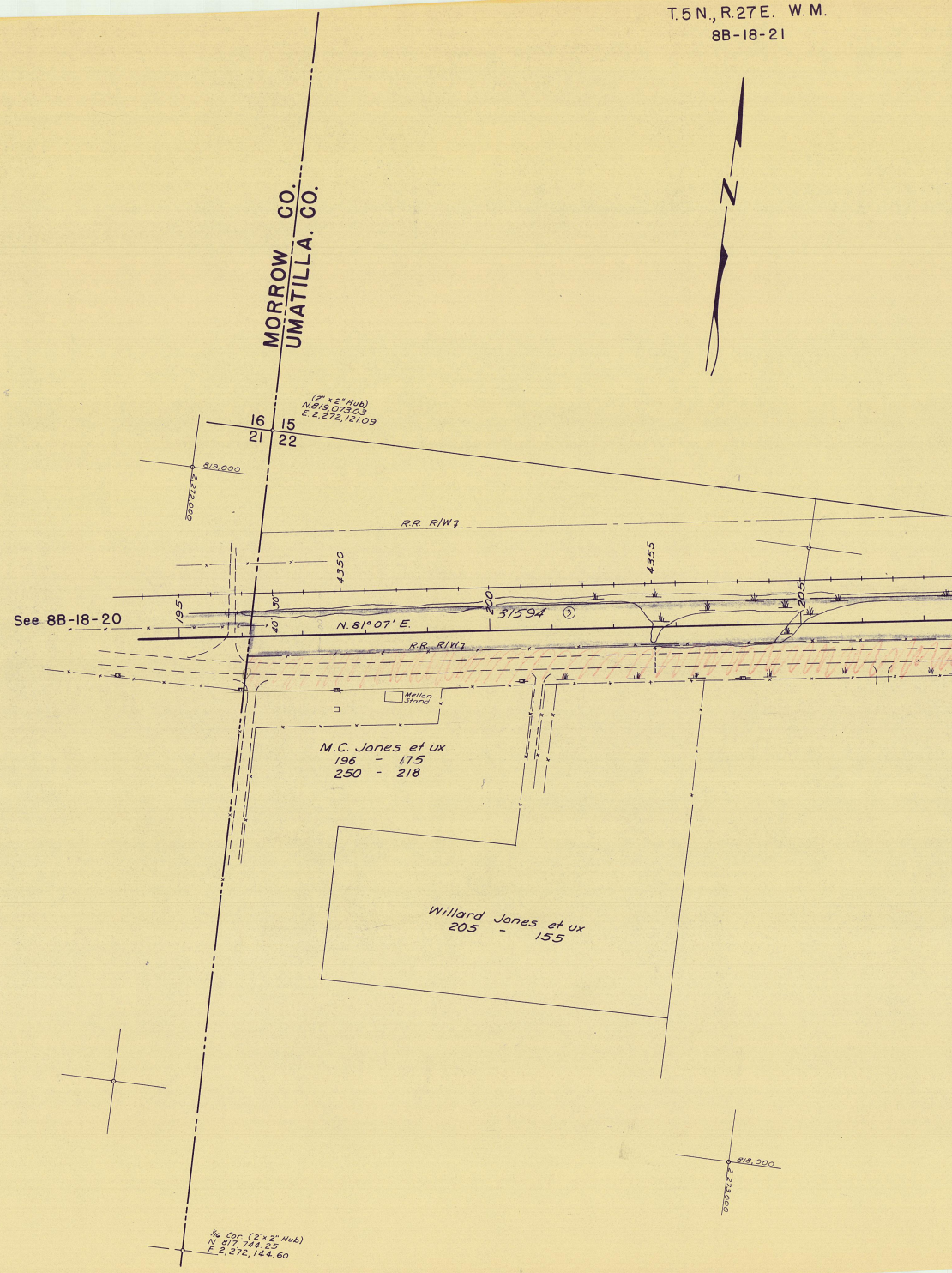
MORROW CO.
UMATILLA CO.
N
(2" x 2" Hub)
N.819,073.03
E.2,272,121.09
16
15
21
22
819,000
2,272,000
R.R. R/W
4350
4355
195
30
40
200
205
31594
③
N. 81° 07' E.
See 8B-18-20
R.R. R/W
Mellon Stand
M.C. Jones et ux
196 - 175
250 - 218
Willard Jones et ux
205 - 155
818,000
2,273,000
1/16 Cor. (2" x 2" Hub)
N 817,744.25
E 2,272,144.60

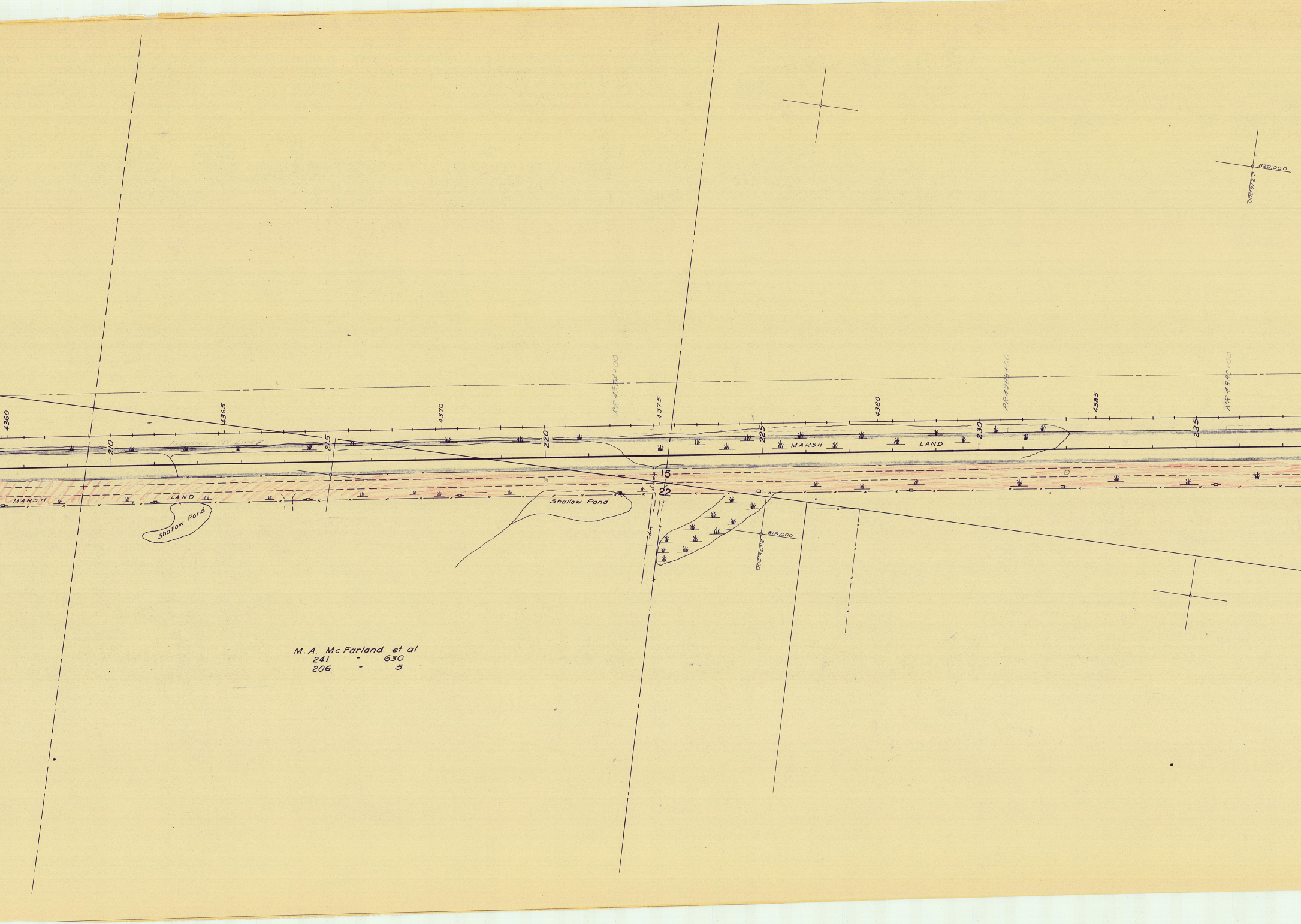
4360
4365
4370
4375
4380
4385
RR 4374+00
RR 4383+00
RR 4388+00
210
215
220
225
230
235
Proposed RW Line
MARSH LAND
MARSH
LAND
Shallow Pond
Shallow Pond
15
22
819,000
2275000
820,000
2276000

M.A. McFarland et al
241 - 630
206 - 5

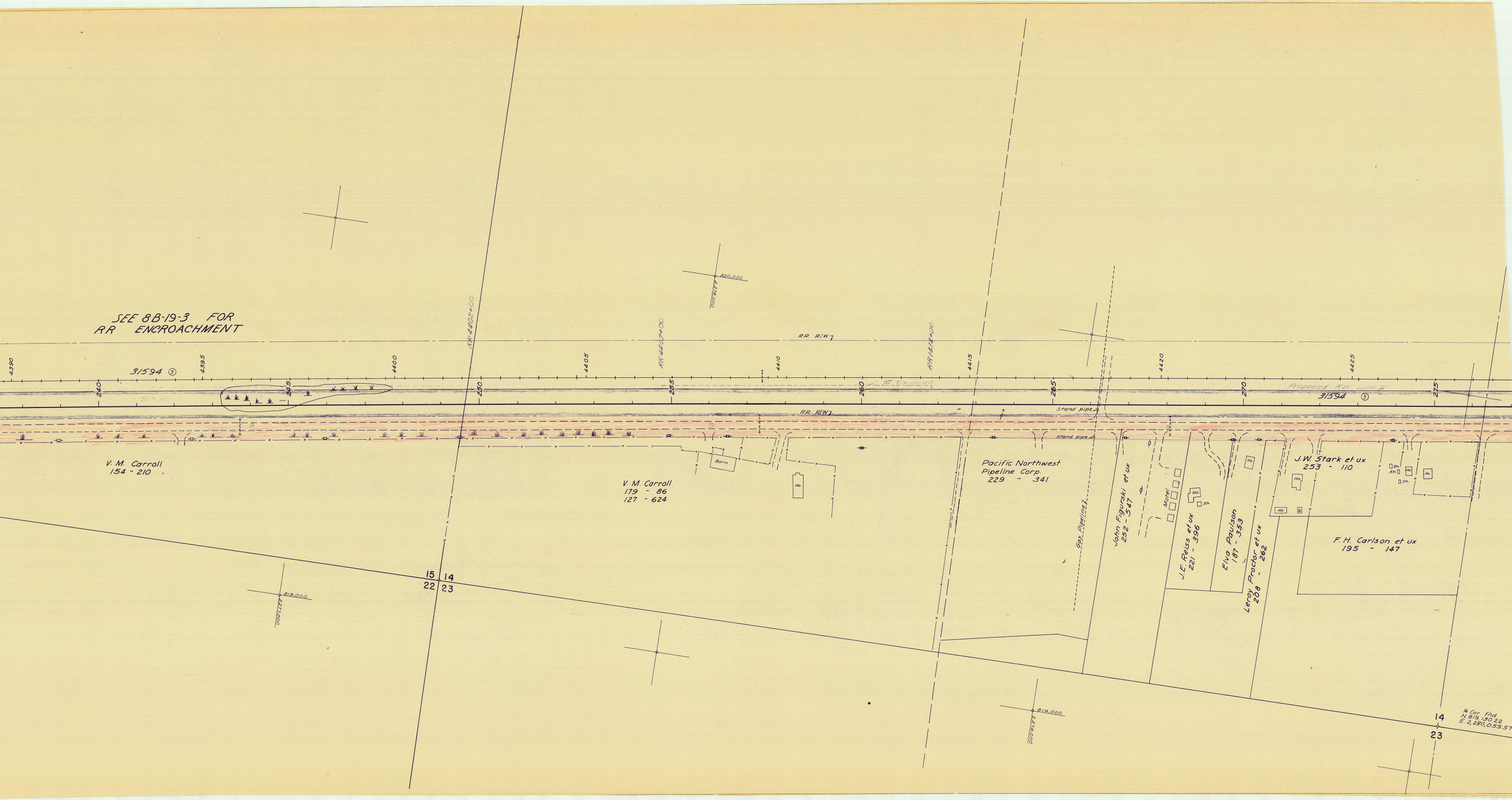
SEE 8B-19-3 FOR
RR ENCROACHMENT
RR R/W
RR 4402+00
RR 4407+00
RR 4414+00
4390
4395
4400
4405
4410
4415
4420
4425
31594 ③
240
245
250
255
260
265
270
275
10' Easement
Proposed RW Line
31594 ③
RR R/W
Stand pipe
Stand pipe
V. M. Carroll
154 - 210
V. M. Carroll
179 - 86
127 - 624
Barn
Ho.
Pacific Northwest
Pipeline Corp.
229 - 341
Gas Pipeline
John Figurski et ux
252 - 547
Motel
Ho.
Sh.
J.E. Reiss et ux
221 - 396
Ho.
Elva Paulson
187 - 353
Leroy Proctor et ux
208 - 262
J.W. Stark et ux
253 - 110
Ho.
Ho.
G.
Sh.
Sh.
Sh.
Ho.
Ho.
F. H. Carlson et ux
195 - 147
820,000
2,278,000
819,000
2,277,000
819,000
2,279,000
15 14
22 23
14
23
¼ Cor. fnd
N. 819,130.22
E. 2,280,055.57