T. 3 N., R. 29 E.W.M.
8B-34-4

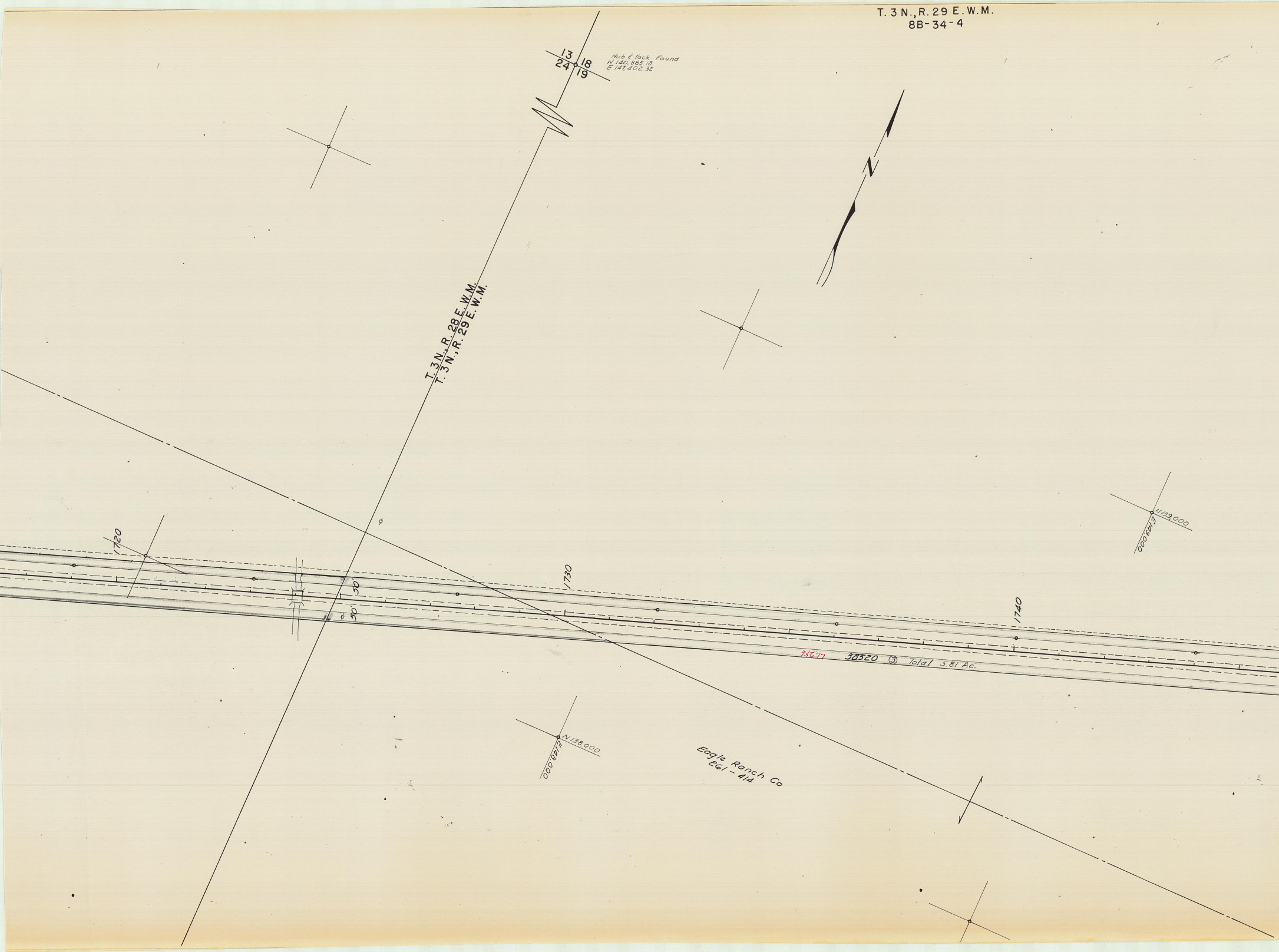
13
18
24
19
Hub & Tack Found
N 140,885.18
E 147,402.32
N
T. 3 N., R. 28 E.W.M.
T. 3 N., R. 29 E.W.M.
1720
1730
1740
50'
50'
75677
38520 ③ Total 5.81 Ac.
N139,000
E149,000
N138,000
E148,000
Eagle Ranch Co
261 - 414

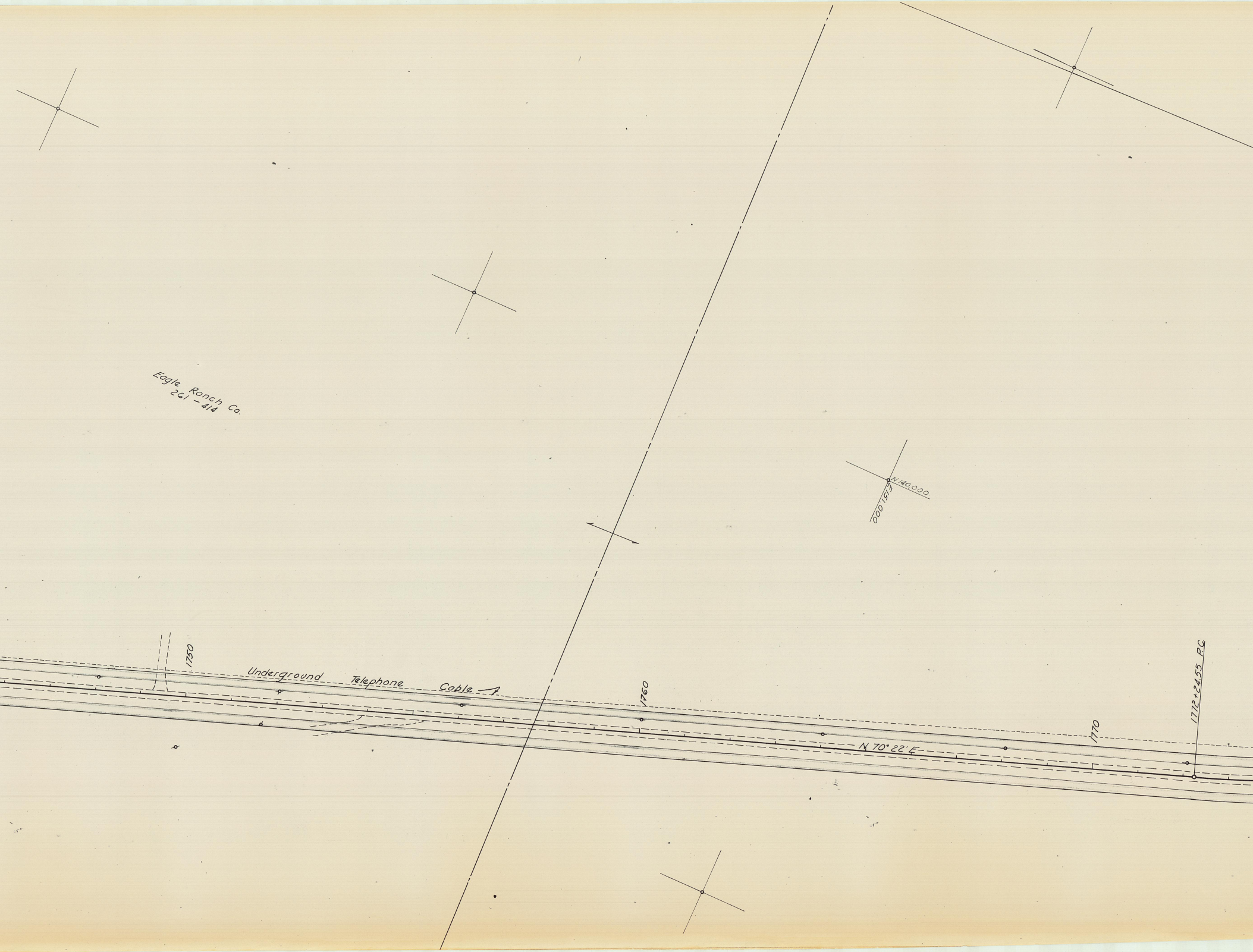
Eagle Ranch Co.
261 - 414
N 140,000
E151,000
1750
Underground Telephone Cable
1760
1770
1772+24.55 P.C.
N 70° 22' E

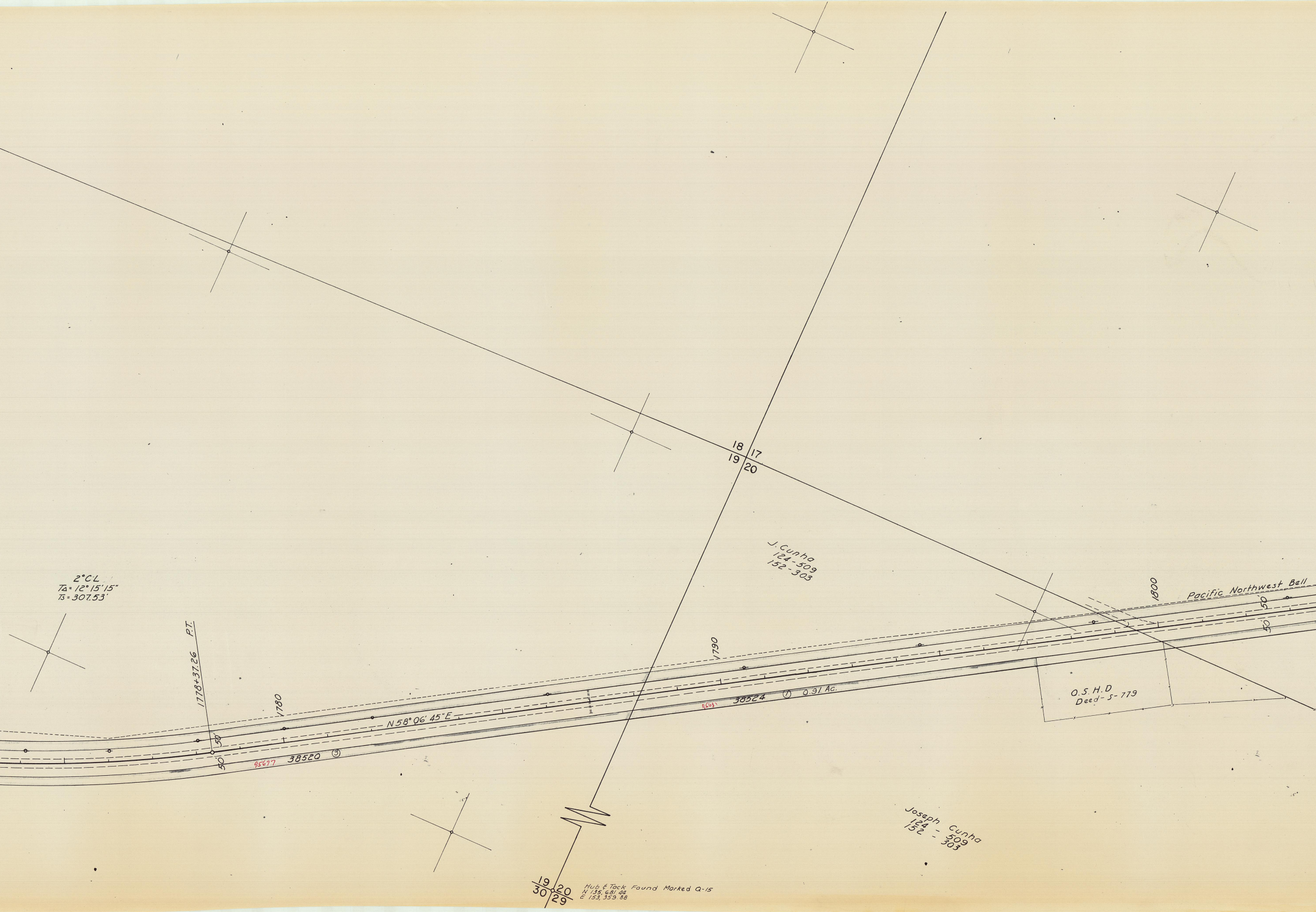
2°C.L
TΔ= 12° 15' 15"
Ts= 307.53'
P.T.
1778+37.26
50'
50'
1780
N 58° 06' 45" E
95677
38520 ③
1790
95681
38524 ① 0.91 Ac.
18 17
19 20
J. Cunha
124-509
152-303
1800
Pacific Northwest Bell
50'
50'
O.S.H.D
Deed- S-779
Joseph Cunha
124 - 509
152 - 303
19 20
30 29
Hub & Tack Found Marked Q-15
N 135, 681.44
E 153, 359.88

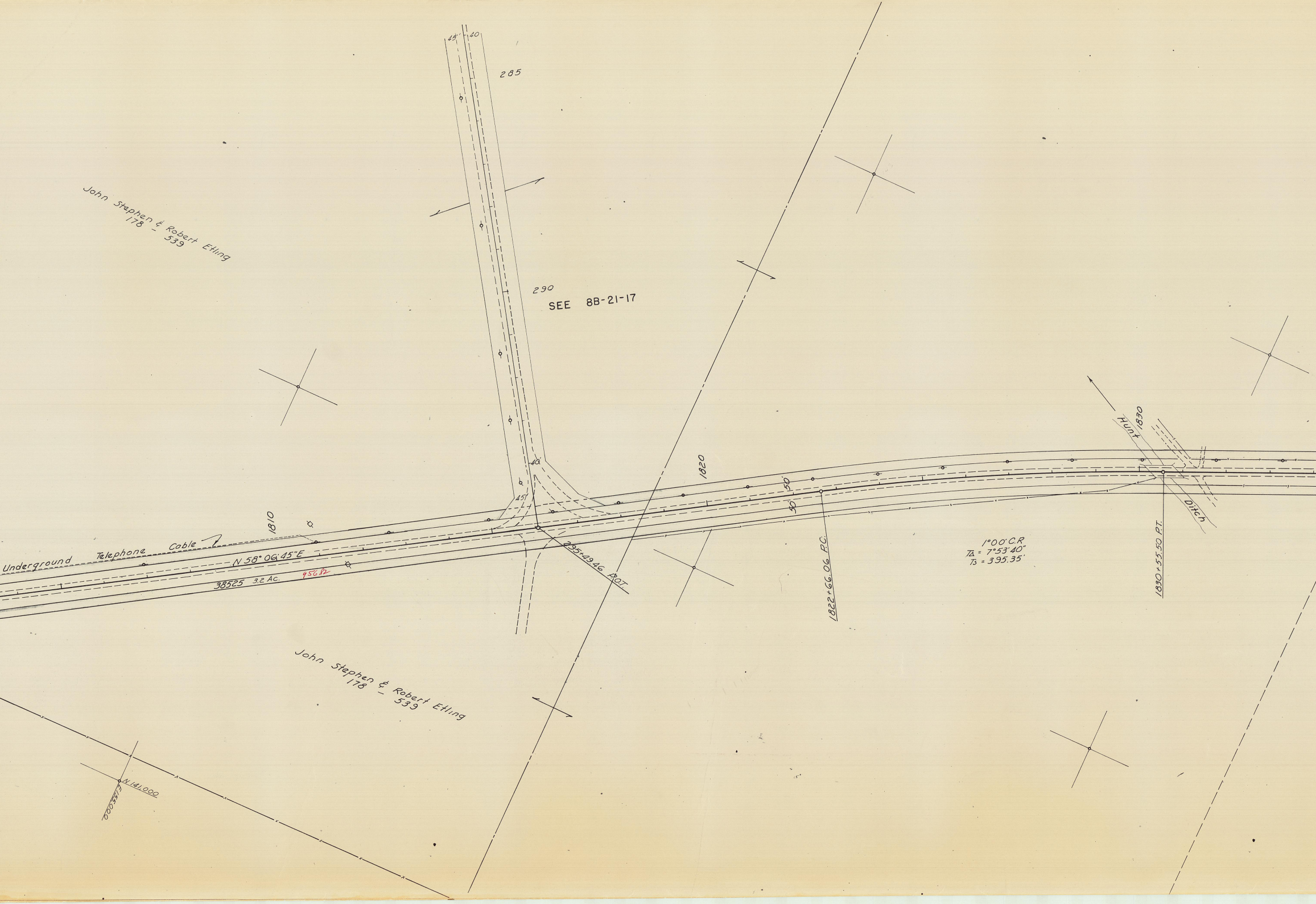
45'
40
285
290
SEE 8B-21-17
John Stephen & Robert Etling
178 - 539
40'
45'
1810
1820
50
50
Hunt
1830
Ditch
Underground Telephone Cable
N 58° 06' 45" E
38525 3.2 Ac.
95682
295+49.46 P.O.T.
1822+66.06 P.C.
1°00' C.R
TΔ = 7°53'40"
T3 = 395.35'
1830+55.50 P.T.
John Stephen & Robert Etling
178 - 539
N 141,000
E 155,000

T. 3 N., R. 29 E. W. M.
8B-34-4

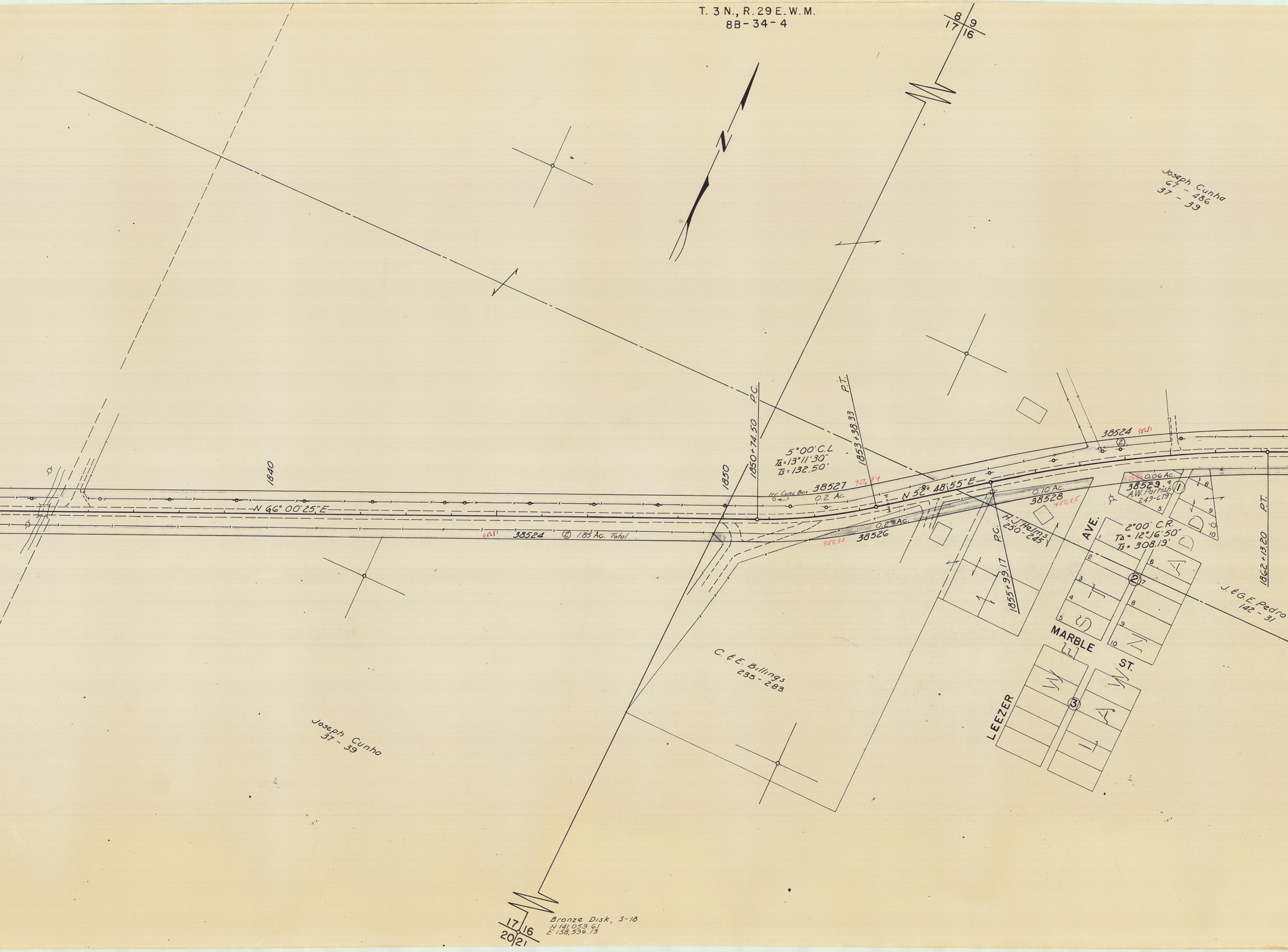
8
9
17
16
Joseph Cunha
67 - 486
37 - 39
1840
1850
N 66° 00' 25" E
1850+74.50
P.C.
5°00' C.L
TΔ=13°11'30"
Ts=132.50'
1853+38.33
P.T.
Irr. Conc Box
38527
95684
0.2 Ac.
N 52° 48' 55" E
38524
95681
②
0.06 Ac.
95686
38529
A.W. Parrish
249-679
①
0.10 Ac.
38528
95685
0.2 Ac.
38526
95683
H.J. Helms
250-245
P.C.
1855+99.17
38524
95681
②
1.85 Ac. Total
AVE.
2°00' C.R.
TΔ=12°16'50"
Ts=308.19'
P.T.
1862+13.20
WEST LAWN ADD
②
③
MARBLE
ST.
LEEZER
1
2
3
4
5
6
7
8
9
10
J. & G.E. Pedro
142 - 31
C. & E. Billings
235 - 283
Joseph Cunha
37 - 39
17
16
20
21
Bronze Disk, S-18
N 141,059.61
E 158,596.13

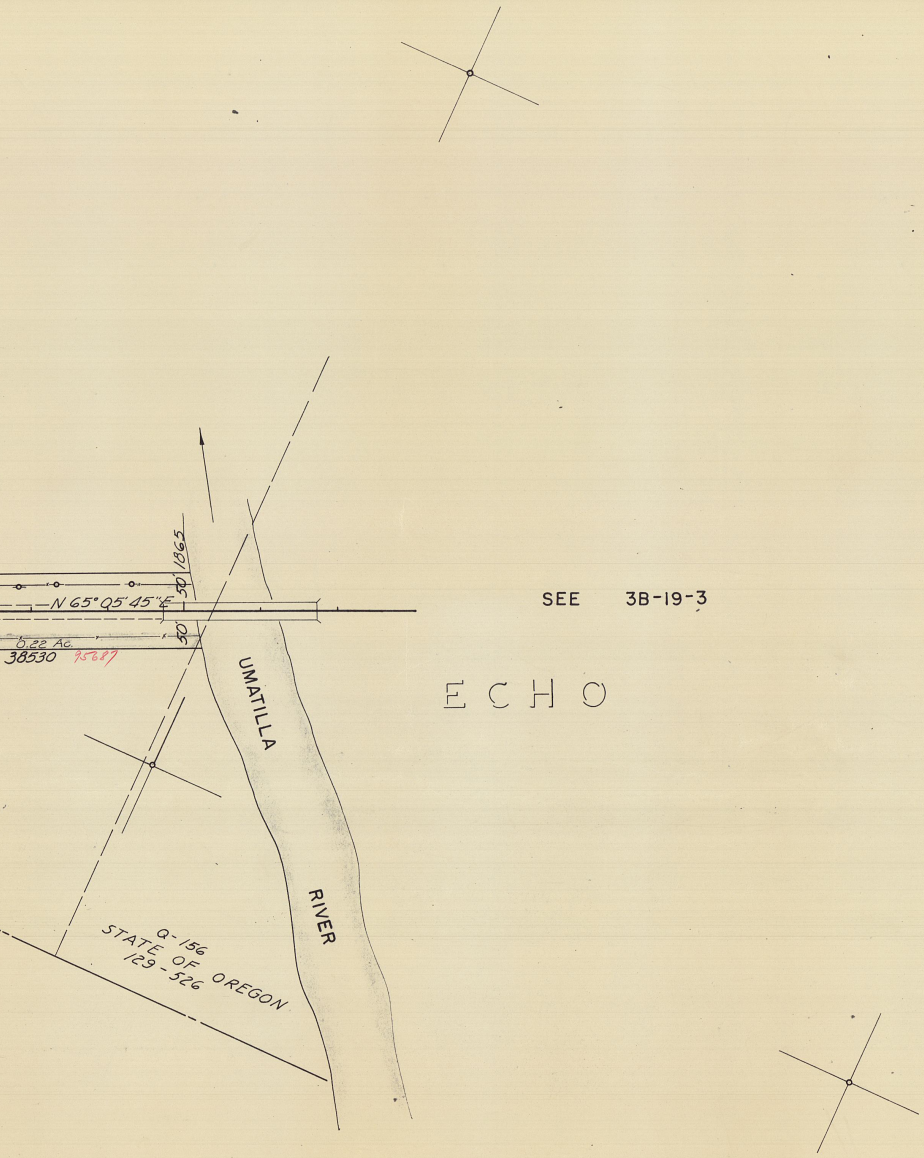
N 65° 05' 45" E
1865
50
50
0.22 Ac.
38530
95687
UMATILLA
RIVER
Q-156
STATE OF OREGON
129-526
SEE 3B-19-3
ECHO

MORROW CO. LINE - ECHO SECTION
LEXINGTON - ECHO HIGHWAY
UMATILLA COUNTY
SCALE: 1" = 100'
PART 4 OF 4 PARTS
OCTOBER, 1965
DRG. NO. 8B-34-4

MORROW CO. LINE - ECHO SEC. LEXINGTON-ECHO HWY. Loc. Line Scale: 1" = 100' PART 4 OF 4 PARTS DRG. NO. 8B-34-4