PRELIMINARY
Subject to Change

OREGON STATE HIGHWAY DIVISION

Located Line

BUTTER CREEK JCT. -OLD OREGON TRAIL HWY. SEC.

LEXINGTON-ECHO HIGHWAY

MORROW & UMATILLA COUNTIES

Scale: 1 inch = 100 feet

November, 1988

GRID BEARINGS-NORTH ZONE

NOTE: COORDINATES USED ON THIS MAP ARE ON A LOCAL DATUM PLANE WHICH REPRESENTS TRUE GROUND DISTANCES. TO CONVERT LDP COORDINATES TO OREGON STATE GRID NORTH ZONE, MULTIPLY LDP COORDINATES BY 0.9999226 .

THIS DRAWING WAS PREPARED FROM AN OREGON STATE HIGHWAY DIVISION SURVEY. THE SURVEY TRANSIT NOTES ARE RETAINED IN THE FILES AS FIELD BOOK NUMBER 2856 .

DRG. NO. 9B-32-2

(PART 1 OF 4)

ZF1:[370,101]BUTTERC88.DGN;1 18-NOV-1988

PRELIMINARY
Subject to Change

PRELIMINARY
Subject to Change

SE

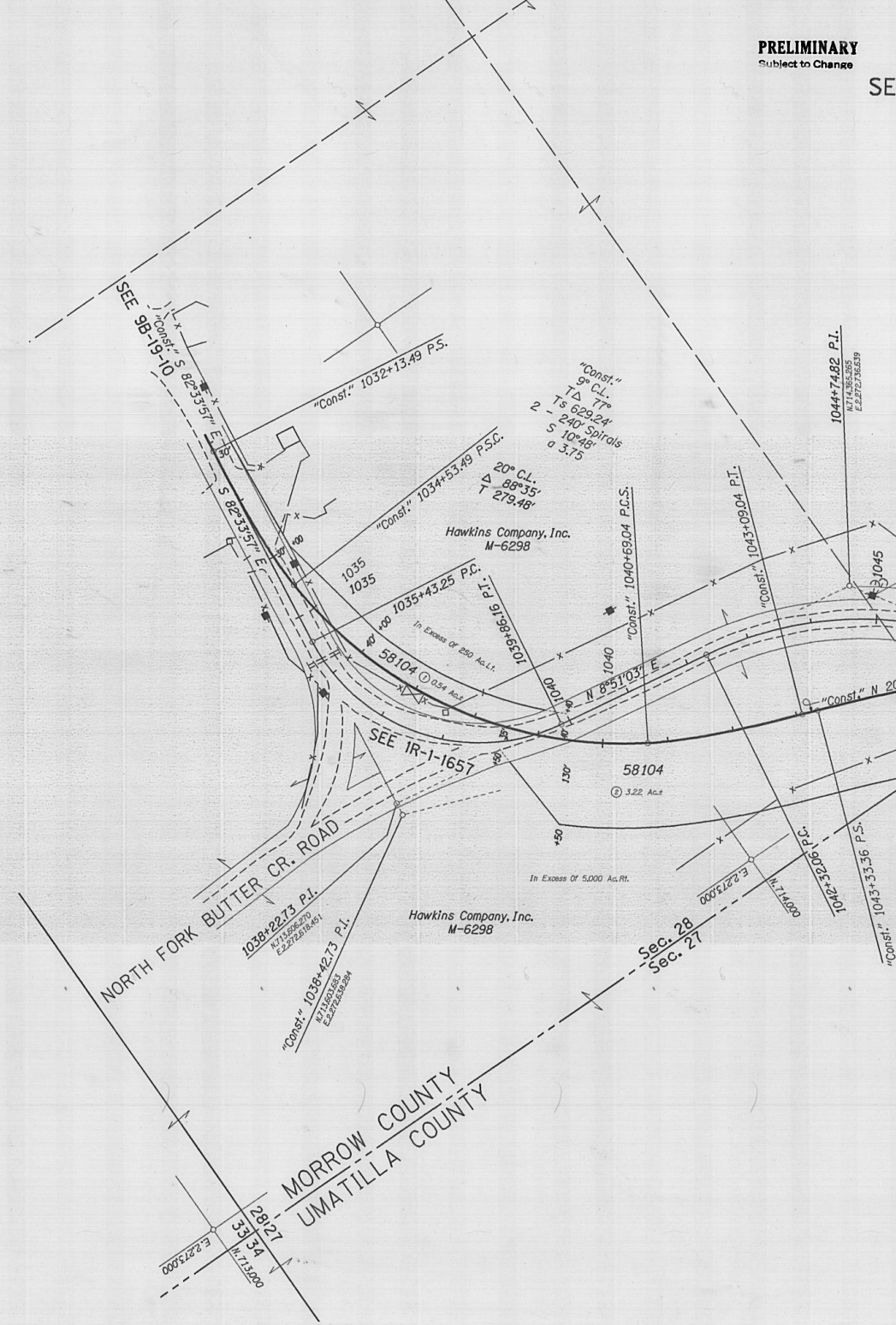
SEE 9B-19-10
"Const." S 82°33'57" E
S 82°33'57" E
"Const." 1032+13.49 P.S.
"Const."
9° C.L.
T△ 77°
Ts 629.24'
2 - 240' Spirals
S 10°48'
a 3.75
"Const." 1034+53.49 P.S.C.
20° C.L.
△ 88°35'
T 279.48'
Hawkins Company, Inc.
M-6298
1035
1035
1035+43.25 P.C.
In Excess Of 250 Ac.Lt.
58104 ① 0.54 Ac.±
1039+86.16 P.T.
1040
1040
N 8°51'03" E
"Const." 1040+69.04 P.C.S.
"Const." 1043+09.04 P.T.
1044+74.82 P.I.
N.714,365.265
E.2,272,736.639
1045
"Const." N 20
SEE 1R-1-1657
58104
② 3.22 Ac.±
130'
+50
In Excess Of 5,000 Ac.Rt.
E.2,273,000
N.714,000
1042+32.06 P.C.
"Const." 1043+33.36 P.S.
NORTH FORK BUTTER CR. ROAD
1038+22.73 P.I.
N.713,606.270
E.2,272,618.451
"Const." 1038+42.73 P.I.
N.713,603.683
E.2,272,638.284
Hawkins Company, Inc.
M-6298
Sec. 28
Sec. 27
MORROW COUNTY
UMATILLA COUNTY
28 27
33 34
E.2,273,000
N.713,000

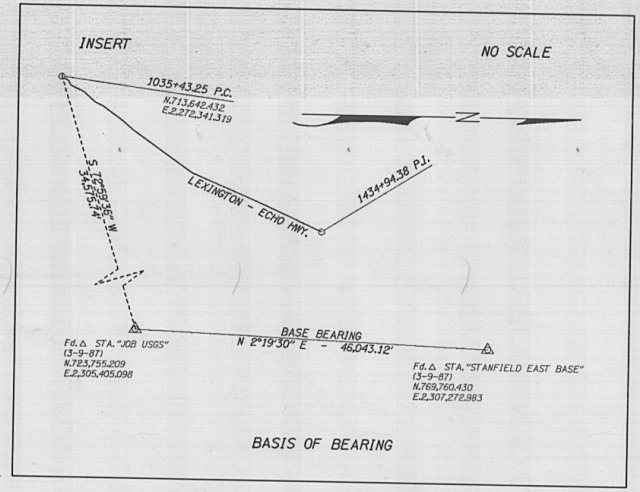
INSERT
NO SCALE
1035+43.25 P.C.
N.713,642.432
E.2,272,341.319
N
LEXINGTON - ECHO HWY.
1434+94.38 P.I.
S 72°59'36" W
34,575.74'
BASE BEARING
N 2°19'30" E - 46,043.12'
Fd.△ STA."JOB USGS"
(3-9-87)
N.723,755.209
E.2,305,405.098
Fd.△ STA."STANFIELD EAST BASE"
(3-9-87)
N.769,760.430
E.2,307,272.983

BASIS OF BEARING

E 8B-34-1 FOR PRIOR R/W

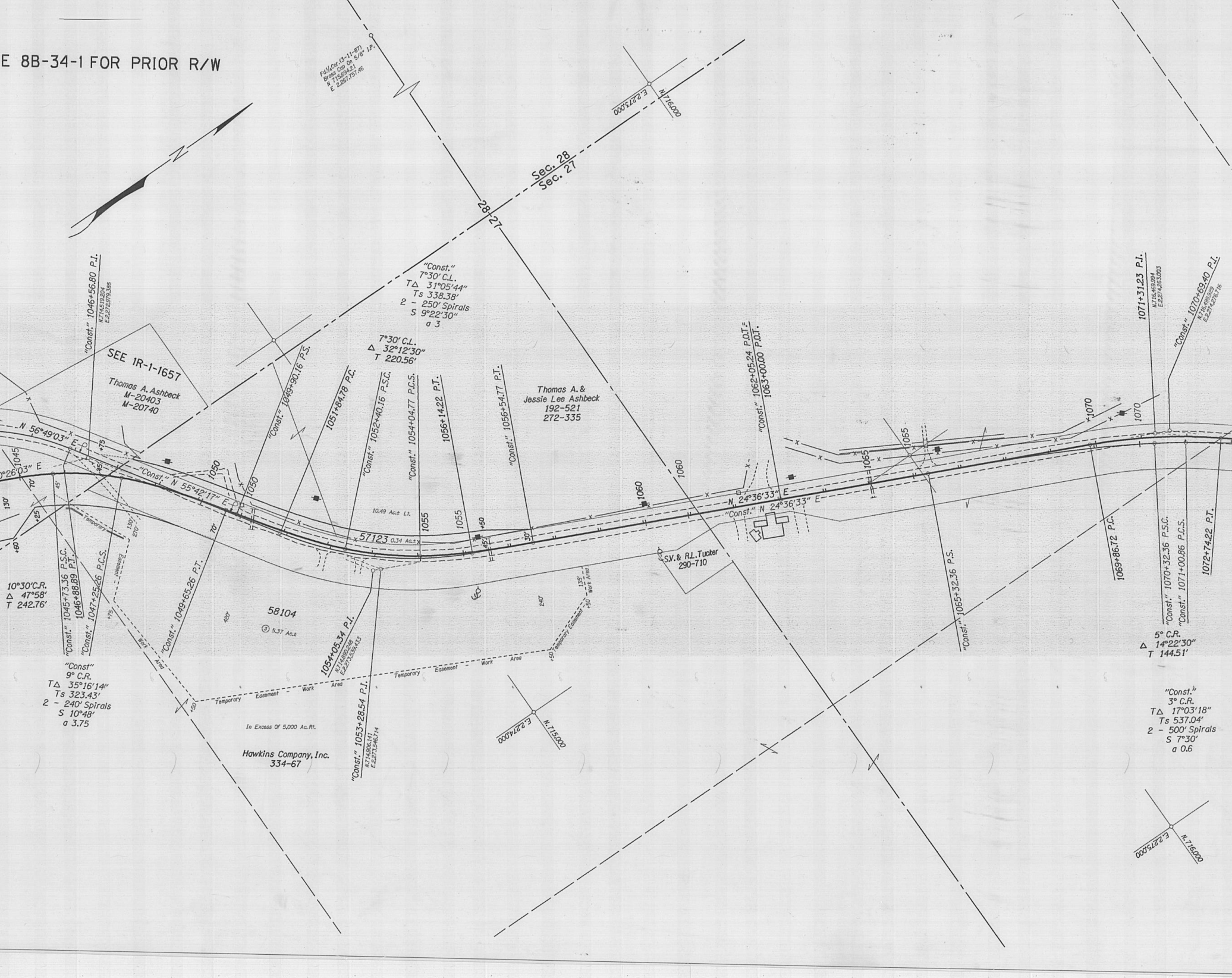
Fd.1/4 Cor.(3-11-87)
Brass Cap On 5/8" I.P.
N 715,694.21
E 2,267,757.46
N.716,000
E.2,273,000
Sec. 28
Sec. 27
28
27
"Const."
7°30' C.L.
T△ 31°05'44"
Ts 338.38'
2 - 250' Spirals
S 9°22'30"
a 3
7°30' C.L.
△ 32°12'30"
T 220.56'
"Const." 1046+56.80 P.I.
N.714,519.204
E.2,272,979.385
SEE 1R-1-1657
Thomas A. Ashbeck
M-20403
M-20740
"Const." 1049+90.16 P.S.
1051+84.78 P.C.
"Const." 1052+40.16 P.S.C.
"Const." 1054+04.77 P.C.S.
1056+14.22 P.T.
"Const." 1056+54.77 P.T.
Thomas A. &
Jessie Lee Ashbeck
192-521
272-335
"Const." 1062+05.24 P.O.T.=
1063+00.00 P.O.T.
1071+31.23 P.I.
N.716,469.994
E.2,274,263.003
"Const." 1070+69.40 P.I.
N.716,499.929
E.2,274,276.716
N 56°49'03" E
°26'03" E
1045
+75
45'
70'
130'
+25
+60
45'
1050
1050
"Const." N 55°42'17" E
Temporary
130'
270'
Easement
70'
57123 0.34 Ac.±
10.49 Ac.± Lt.
1055
1055
+50
45'
30'
1060
1060
N 24°36'33" E
"Const." N 24°36'33" E
S.V. & R.L. Tucker
290-710
1065
1065
1070
1070
10°30' C.R.
△ 47°58'
T 242.76'
"Const." 1045+73.36 P.S.C.
1046+88.89 P.T.
"Const." 1047+25.26 P.C.S.
+75
"Const." 1049+65.26 P.T.
420'
58104
③ 5.37 Ac.±
1054+05.34 P.I.
N.714,890.248
E.2,273,539.433
240'
135'
Work Area
+50
Temporary Easement
+50
"Const." 1065+32.36 P.S.
1069+86.72 P.C.
"Const." 1070+32.36 P.S.C.
"Const." 1071+00.86 P.C.S.
1072+74.22 P.T.
5° C.R.
△ 14°22'30"
T 144.51'
"Const"
9° C.R.
T△ 35°16'14"
Ts 323.43'
2 - 240' Spirals
S 10°48'
a 3.75
Work
Area
+50
Temporary Easement - Work Area
Temporary Easement Work Area
"Const." 1053+28.54 P.I.
N.714,906.141
E.2,273,546.714
In Excess Of 5,000 Ac. Rt.
Hawkins Company, Inc.
334-67
N.715,000
E.2,274,000
"Const."
3° C.R.
T△ 17°03'18"
Ts 537.04'
2 - 500' Spirals
S 7°30'
a 0.6
N.716,000
E.2,275,000

T. 2 N., R. 27 E., W.M.
DRG. NO. 9B-32-2

PRELIMINARY
Subject to Change

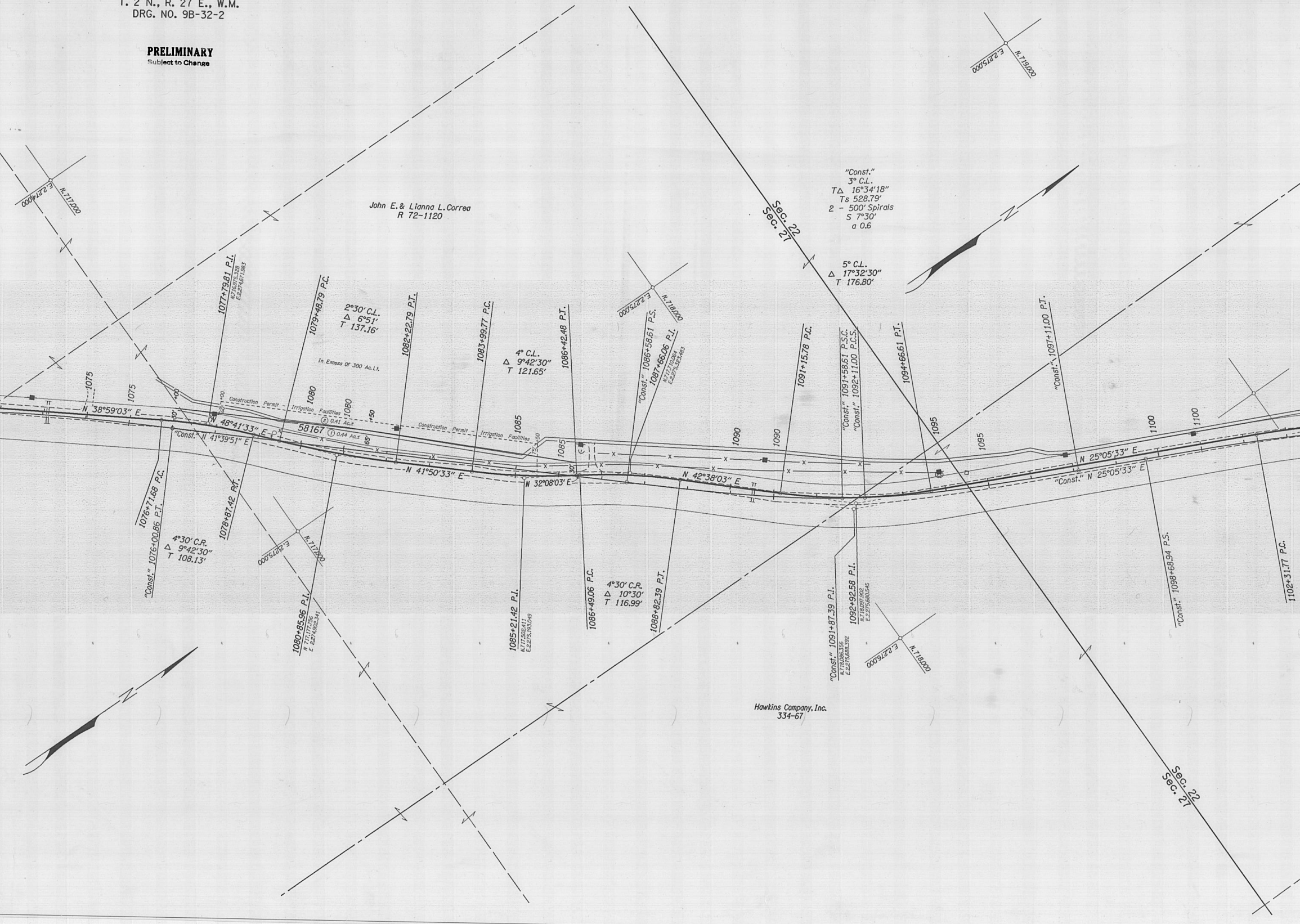
John E. & Lianna L. Correa
R 72-1120
Hawkins Company, Inc.
334-67
Sec. 22
Sec. 27
"Const."
3° C.L.
T△ 16°34'18"
Ts 528.79'
2 - 500' Spirals
S 7°30'
a 0.6
5° C.L.
△ 17°32'30"
T 176.80'
2°30' C.L.
△ 6°51'
T 137.16'
4° C.L.
△ 9°42'30"
T 121.65'
4°30' C.R.
△ 9°42'30"
T 108.13'
4°30' C.R.
△ 10°30'
T 116.99'
In Excess Of 300 Ac. Lt.
Construction Permit - Irrigation Facilities
② 0.41 Ac.±
58167 ① 0.44 Ac.±
N 38°59'03" E
N 48°41'33" E
"Const." N 41°39'51" E
N 41°50'33" E
N 32°08'03' E
N 42°38'03" E
N 25°05'33" E
"Const." N 25°05'33" E
1077+79.81 P.I.
N.716,975.328
E.2,274,671.983
1079+48.79 P.C.
1082+22.79 P.T.
1083+99.77 P.C.
1086+42.48 P.T.
"Const." 1086+58.61 P.S.
1087+66.06 P.I.
N.717,710.064
E.2,275,323.483
1091+15.78 P.C.
"Const." 1091+58.61 P.S.C.
"Const." 1092+11.00 P.C.S.
1094+66.61 P.T.
"Const." 1097+11.00 P.T.
1076+71.68 P.C.
"Const." 1076+00.86 P.T.
1078+87.42 P.T.
1080+85.96 P.I.
N 717,177.756
E 2,274,902.341
1085+21.42 P.I.
N.717,502.411
E.2,275,193.049
1086+49.06 P.C.
1088+82.39 P.T.
"Const." 1091+87.39 P.I.
N.718,086.356
E.2,275,688.392
1092+92.58 P.I.
N.718,097.902
E.2,275,680.545
"Const." 1098+68.94 P.S.
1102+31.77 P.C.
1075
1075
1080
1080
1085
1085
1090
1090
1095
1095
1100
1100
+00
+50
+50
+50
30'
30'
30'
60'
65'
75'
E.2,274,000
N.717,000
E.2,275,000
N.717,000
E.2,275,000
N.718,000
E.2,276,000
N.718,000
E.2,275,000
N.719,000
N
N

T. 2 N., R. 27 E., W.M.
DRG. NO. 9B-32-2

PRELIMINARY
Subject to Change

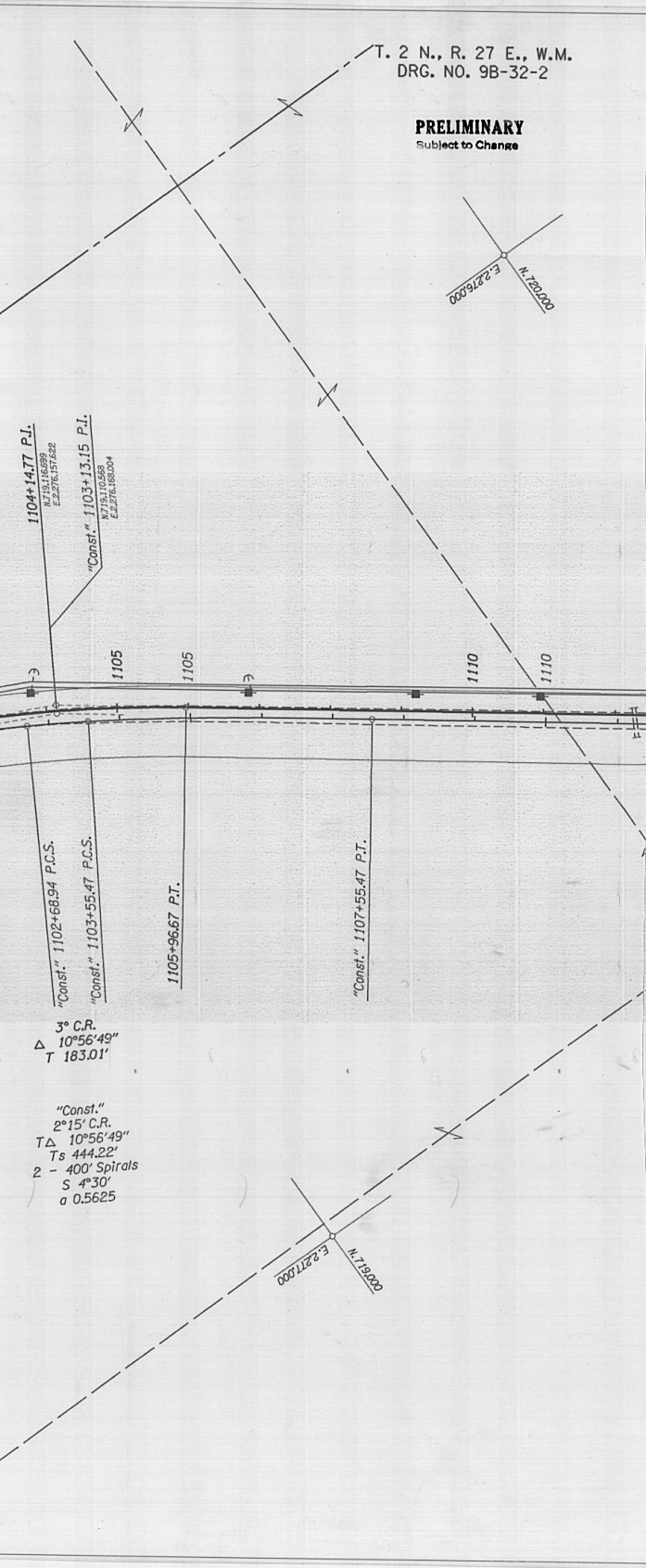
E.2,276,000
N.720,000
1104+14.77 P.I.
N.719,116.699
E.2,276,157.622
"Const." 1103+13.15 P.I.
N.719,110.568
E.2,276,168.004
1105
1105
1110
1110
"Const." 1102+68.94 P.C.S.
"Const." 1103+55.47 P.C.S.
1105+96.67 P.T.
"Const." 1107+55.47 P.T.
3° C.R.
Δ 10°56'49"
T 183.01'
"Const."
2°15' C.R.
TΔ 10°56'49"
Ts 444.22'
2 - 400' Spirals
S 4°30'
a 0.5625
E.2,277,000
N.719,000