PRELIMINARY
Subject to Change

OREGON STATE HIGHWAY DIVISION

Located Line

BUTTER CREEK JCT. -OLD OREGON TRAIL HWY. SEC.

LEXINGTON-ECHO HIGHWAY

UMATILLA COUNTY

Scale: 1 inch = 100 feet

November, 1988

GRID BEARINGS-NORTH ZONE

NOTE: COORDINATES USED ON THIS MAP ARE ON A LOCAL DATUM PLANE WHICH REPRESENTS TRUE GROUND DISTANCES. TO CONVERT LDP COORDINATES TO OREGON STATE GRID NORTH ZONE, MULTIPLY LDP COORDINATES BY 0.9999226 .

THIS DRAWING WAS PREPARED FROM AN OREGON STATE HIGHWAY DIVISION SURVEY. THE SURVEY TRANSIT NOTES ARE RETAINED IN THE FILES AS FIELD BOOK NUMBER 2856 .

DRG. NO. 9B-32-3

(PART 2 OF 4)

ZF1:[370,101]BUTTERC88.DGN;1 18-NOV-1988

PRELIMINARY
Subject to Change

T. 2 N., R. 27 E., W.M.
DRG. NO. 9B-32-3

PRELIMINARY
Subject to Change

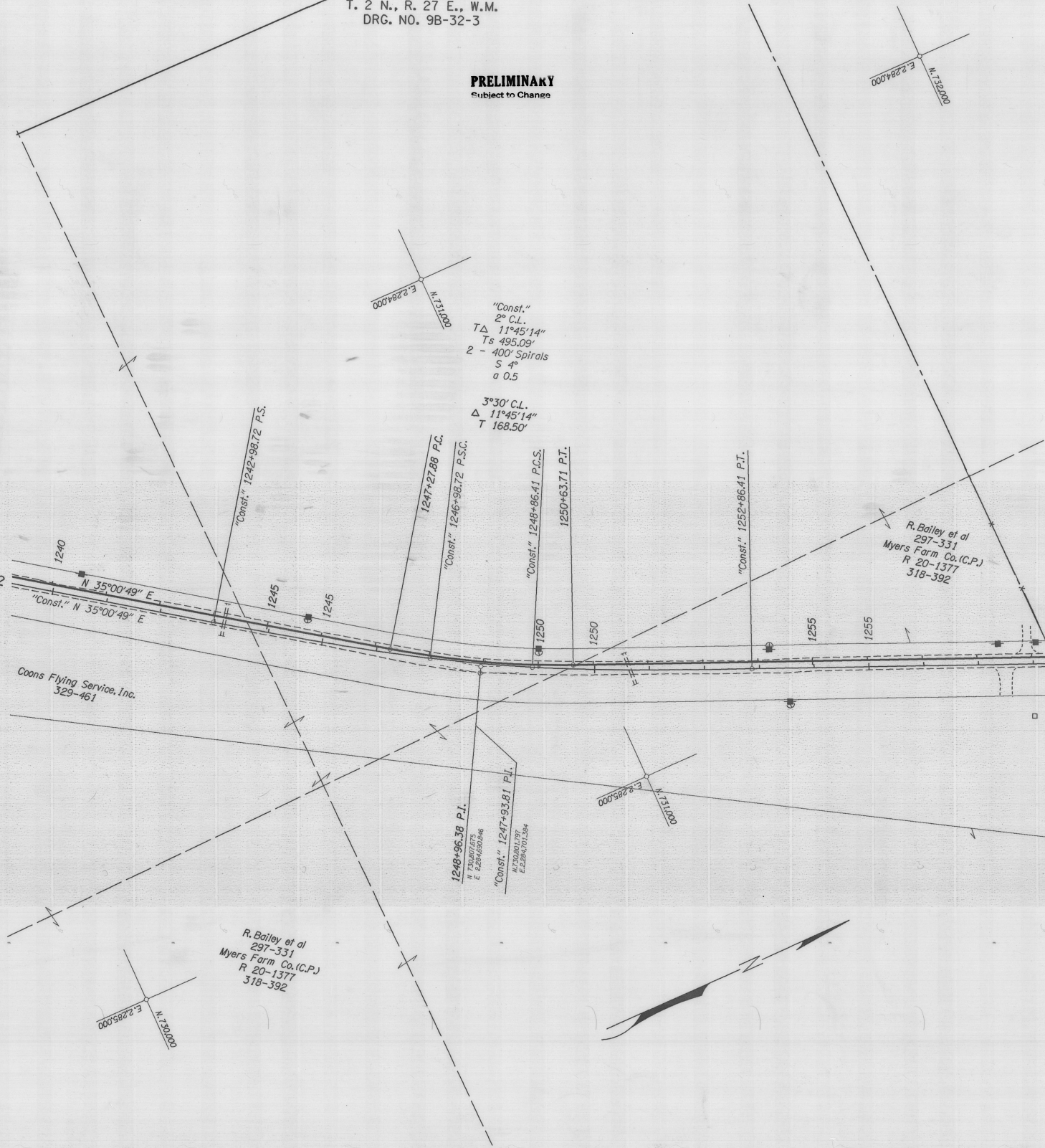

N.732,000
E.2,284,000
N.731,000
E.2,284,000
"Const."
2° C.L.
T△ 11°45'14"
Ts 495.09'
2 - 400' Spirals
S 4°
a 0.5
3°30' C.L.
△ 11°45'14"
T 168.50'
"Const." 1242+98.72 P.S.
1247+27.88 P.C.
"Const." 1246+98.72 P.S.C.
"Const." 1248+86.41 P.C.S.
1250+63.71 P.T.
"Const." 1252+86.41 P.T.
SEE 9B-32-2
1240
N 35°00'49" E
"Const." N 35°00'49" E
1245
1245
1250
1250
1255
1255
R. Bailey et al
297-331
Myers Farm Co.(C.P.)
R 20-1377
318-392
Coons Flying Service, Inc.
329-461
N.731,000
E.2,285,000
1248+96.38 P.I.
N 730,807.675
E 2,284,590.846
"Const." 1247+93.81 P.I.
N.730,801.797
E.2,284,701.384
R. Bailey et al
297-331
Myers Farm Co.(C.P.)
R 20-1377
318-392
N.730,000
E.2,285,000
N

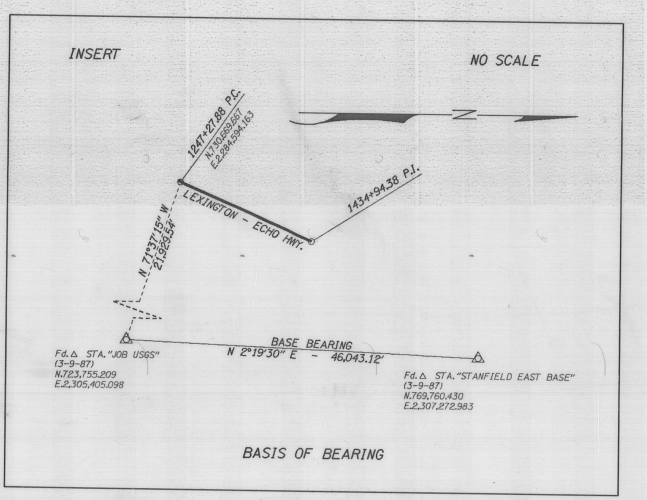

INSERT
NO SCALE
N
1247+27.88 P.C.
N.730,669.667
E.2,284,594.163
LEXINGTON - ECHO HWY.
1434+94.38 P.I.
N 71°37'15" W
21,929.54'
BASE BEARING
N 2°19'30" E - 46,043.12'
Fd.△ STA."JOB USGS"
(3-9-87)
N.723,755.209
E.2,305,405.098
Fd.△ STA."STANFIELD EAST BASE"
(3-9-87)
N.769,760.430
E.2,307,272.983
BASIS OF BEARING

T. 2 N., R. 27 E., W.M.
DRG. NO. 9B-32-3

PRELIMINARY
Subject to Change

SEE 8B-34-1 FOR PRIOR R/W

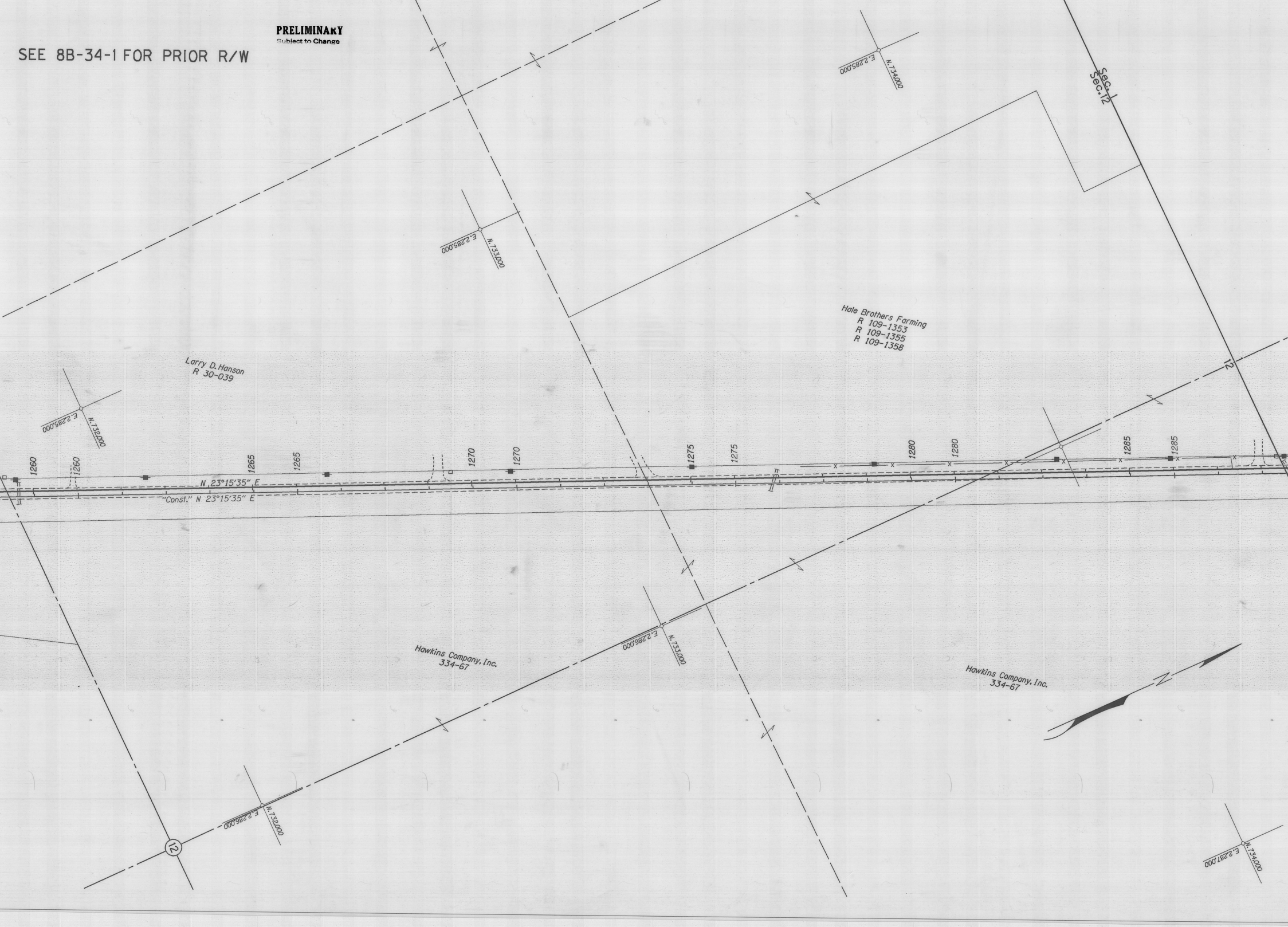

Sec.1
Sec.12
N.734,000
E.2,285,000
N.733,000
E.2,285,000
Hale Brothers Farming
R 109-1353
R 109-1355
R 109-1358
Larry D. Hanson
R 30-039
N.732,000
E.2,285,000
1260
1260
1265
1265
1270
1270
1275
1275
1280
1280
1285
1285
12
N 23°15'35" E
"Const." N 23°15'35" E
N.733,000
E.2,286,000
Hawkins Company, Inc.
334-67
Hawkins Company, Inc.
334-67
N
N.732,000
E.2,286,000
12
N.734,000
E.2,287,000

T. 2 N., R. 27 E., W.M.
DRG. NO. 9B-32-3

PRELIMINARY
Subject to Change

SEE 8B-34-2 FOR PRIOR R/W

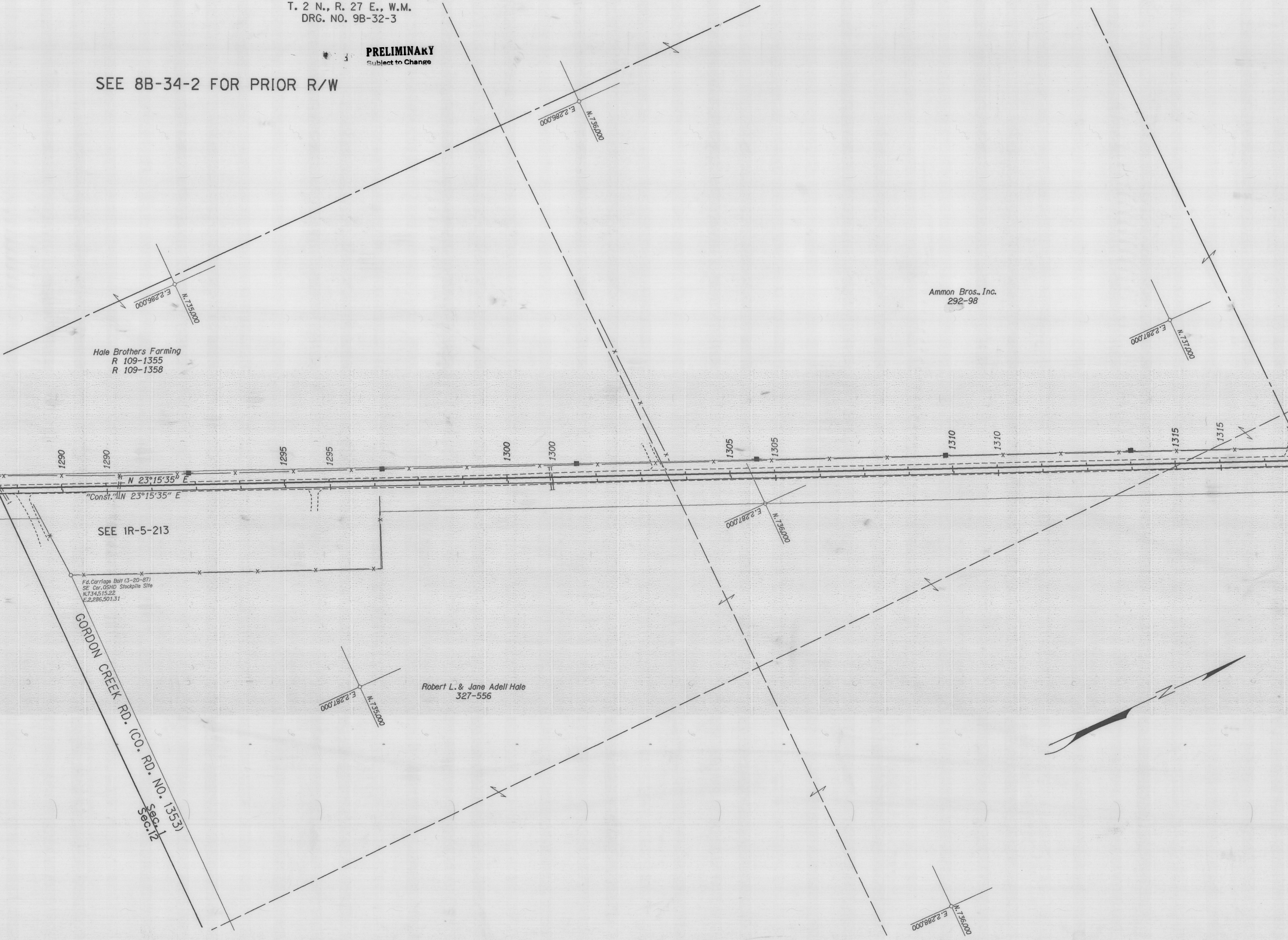
E.2,286,000
N.736,000
E.2,286,000
N.735,000
Hale Brothers Farming
R 109-1355
R 109-1358
Ammon Bros., Inc.
292-98
E.2,287,000
N.737,000
1290
1290
1295
1295
1300
1300
1305
1305
1310
1310
1315
1315
N 23°15'35" E
"Const." N 23°15'35" E
SEE 1R-5-213
E.2,287,000
N.736,000
Fd. Carriage Bolt (3-20-87)
SE Cor. OSHD Stockpile Site
N.734,515.22
E.2,286,501.31
GORDON CREEK RD. (CO. RD. NO. 1353)
Sec. 1
Sec. 12
E.2,287,000
N.735,000
Robert L. & Jane Adell Hale
327-556
N
E.2,288,000
N.736,000