OREGON STATE HIGHWAY DEPARTMENT

Located Line

UKIAH - FOREST BOUNDARY SECTION

UKIAH - HILGARD HIGHWAY

UMATILLA COUNTY

Scale: 1 inch = 100 feet

Traced by H.K.E. November, 1955

GRID BEARINGS - NORTH ZONE

PART 1 OF 2 PARTS

DRG. NO. 7B-36-1

T.5S., R.31E., W.M.

7B-36-1

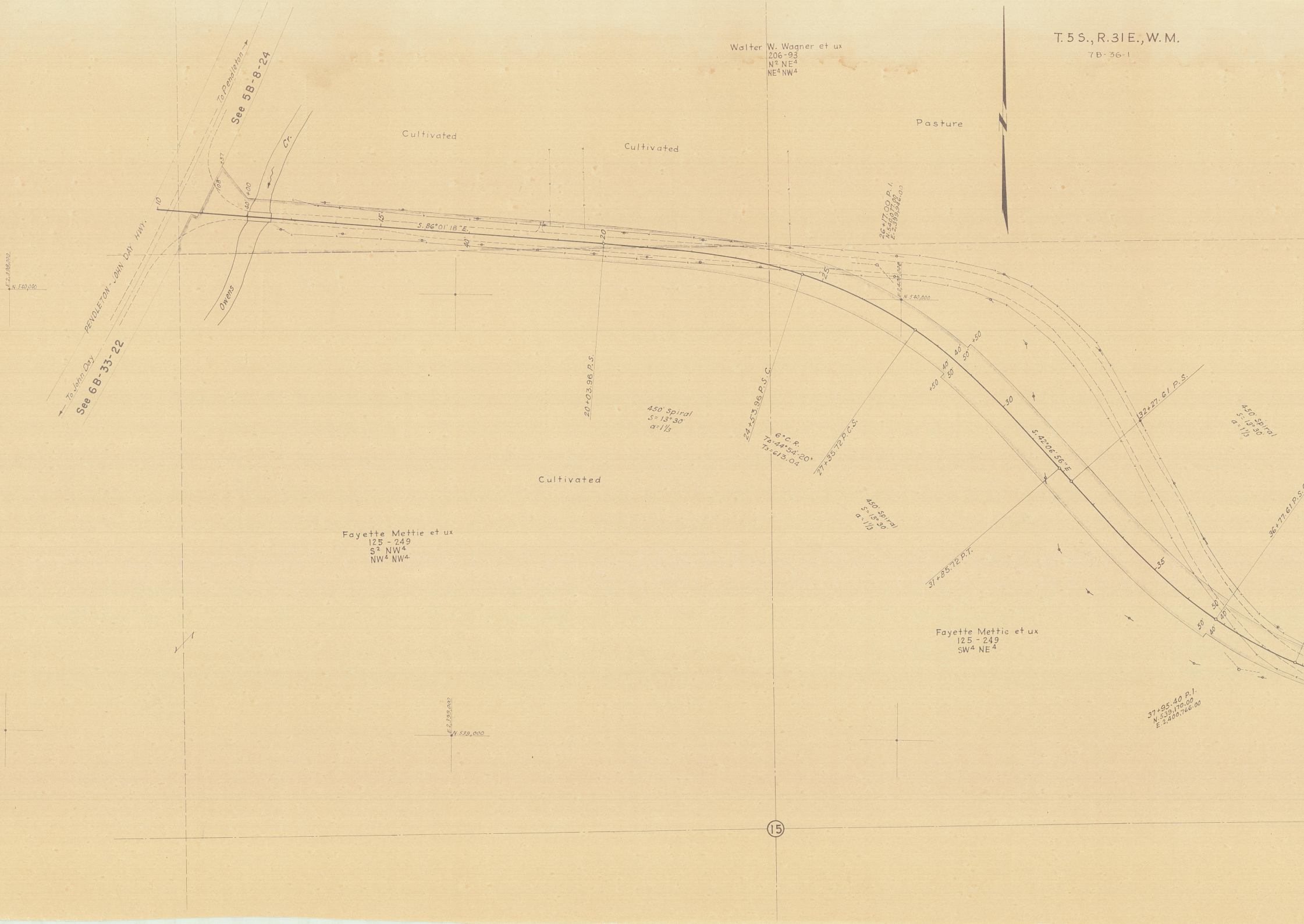
Walter W. Wagner et ux
206-93
N² NE⁴
NE⁴ NW⁴
Pasture
Cultivated
Cultivated
Cultivated
To Pendleton →
See 5B-8-24
Cr.
Owens
PENDLETON - JOHN DAY HWY.
← To John Day
See 6B-33-22
10
+57
108'
40'
+00
15
S.86°01'18"E.
40'
20
20+03.96 P.S.
450' Spiral
S=13°30'
a=1⅓
24+53.96 P.S.C.
6°C.R.
TΔ 44°54'20"
Ts=613.04
27+35.72 P.C.S.
26+17.00 P.I.
N.540,077.00
E.2,399,946.00
25
E.2,400,000
N.540,000
+50
40'
50'
40'
50'
+50
30
S.42°06'56"E
32+27.61 P.S.
450' Spiral
S=13°30'
a=1⅓
450' Spiral
S=13°30'
a=1⅓
31+85.72 P.T.
35
36+77.61 P.S.
50'
40'
50'
40'
Fayette Mettie et ux
125 - 249
S² NW⁴
NW⁴ NW⁴
Fayette Mettie et ux
125 - 249
SW⁴ NE⁴
37+95.40 P.I.
N.539,170.00
E.2,400,766.00
E.2,398,000
N.540,000
E.2,399,000
N.539,000
15

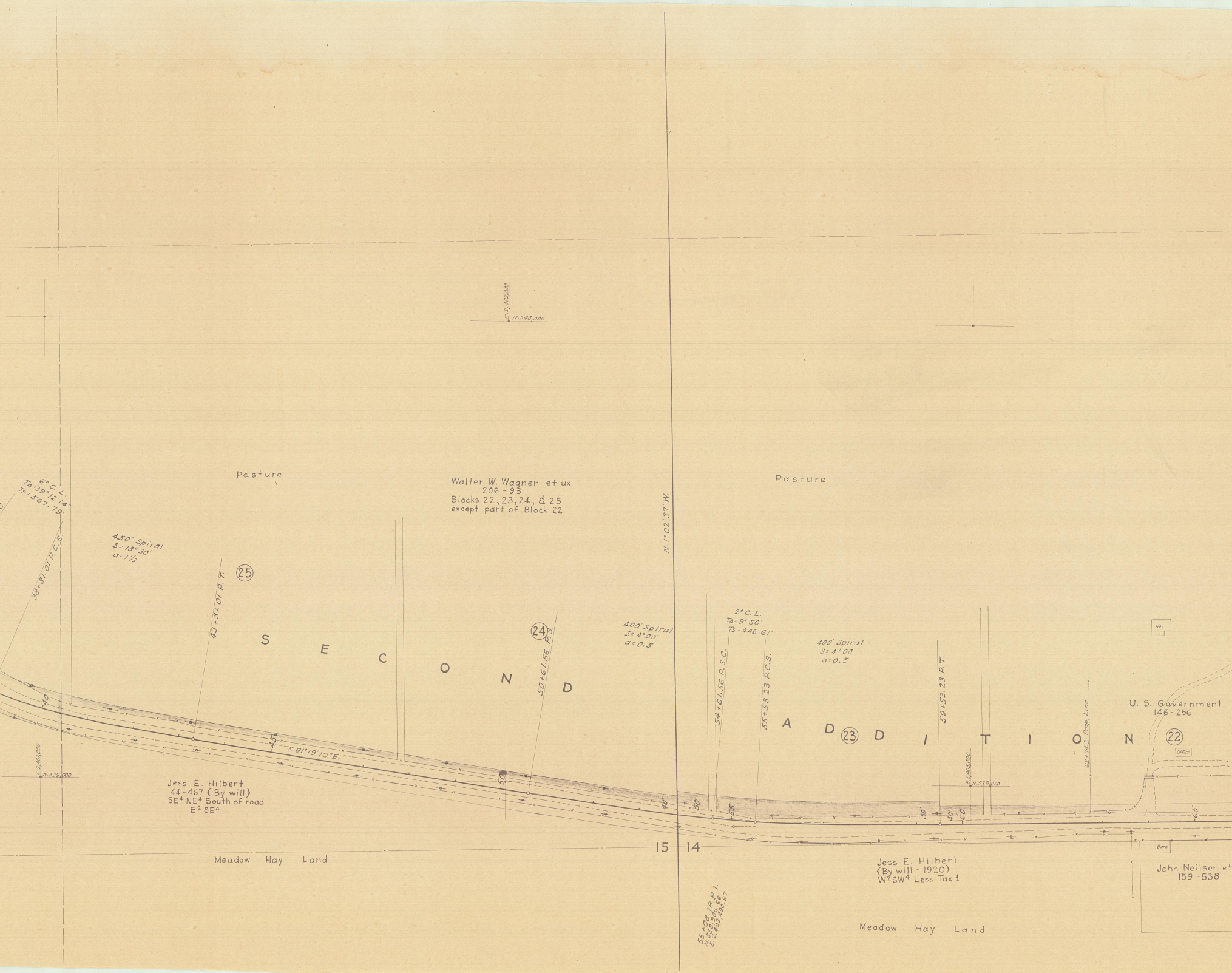
E.2,402,000
N.540,000
Pasture
Walter W. Wagner et ux
206 - 93
Blocks 22, 23, 24, & 25
except part of Block 22
Pasture
N. 1° 02' 37" W.
6° C. L.
TΔ=39°12'14"
Ts=567.79'
450' Spiral
S=13°30'
a=1 1/3
38+81.01 P.C.S.
43+31.01 P.T.
(25)
S E C O N D
(24)
50+61.56 P.S.
400' Spiral
S=4°00'
a=0.5
2° C. L.
TΔ=9°50'
Ts=446.61'
54+61.56 P.S.C.
55+53.23 P.C.S.
400' Spiral
S=4°00'
a=0.5
59+53.23 P.T.
A D (23) D I T I O N (22)
62+74.3 Prop. Line
Ho.
U. S. Government
146 - 256
Office
40
45
S.81°19'10"E.
50
40'
50'
55
50'
40'
60
65
E.2,401,000
N.539,000
E.2,403,000
N.539,000
Jess E. Hilbert
44-467 (By will)
SE4 NE4 South of road
E2 SE4
15
14
Meadow Hay Land
55+08.18 P.I.
N.538,906.66
E.2,402,490.97
Jess E. Hilbert
(By will - 1920)
W2 SW4 Less Tax 1
Barn
John Neilsen et
159 - 538
Meadow Hay Land

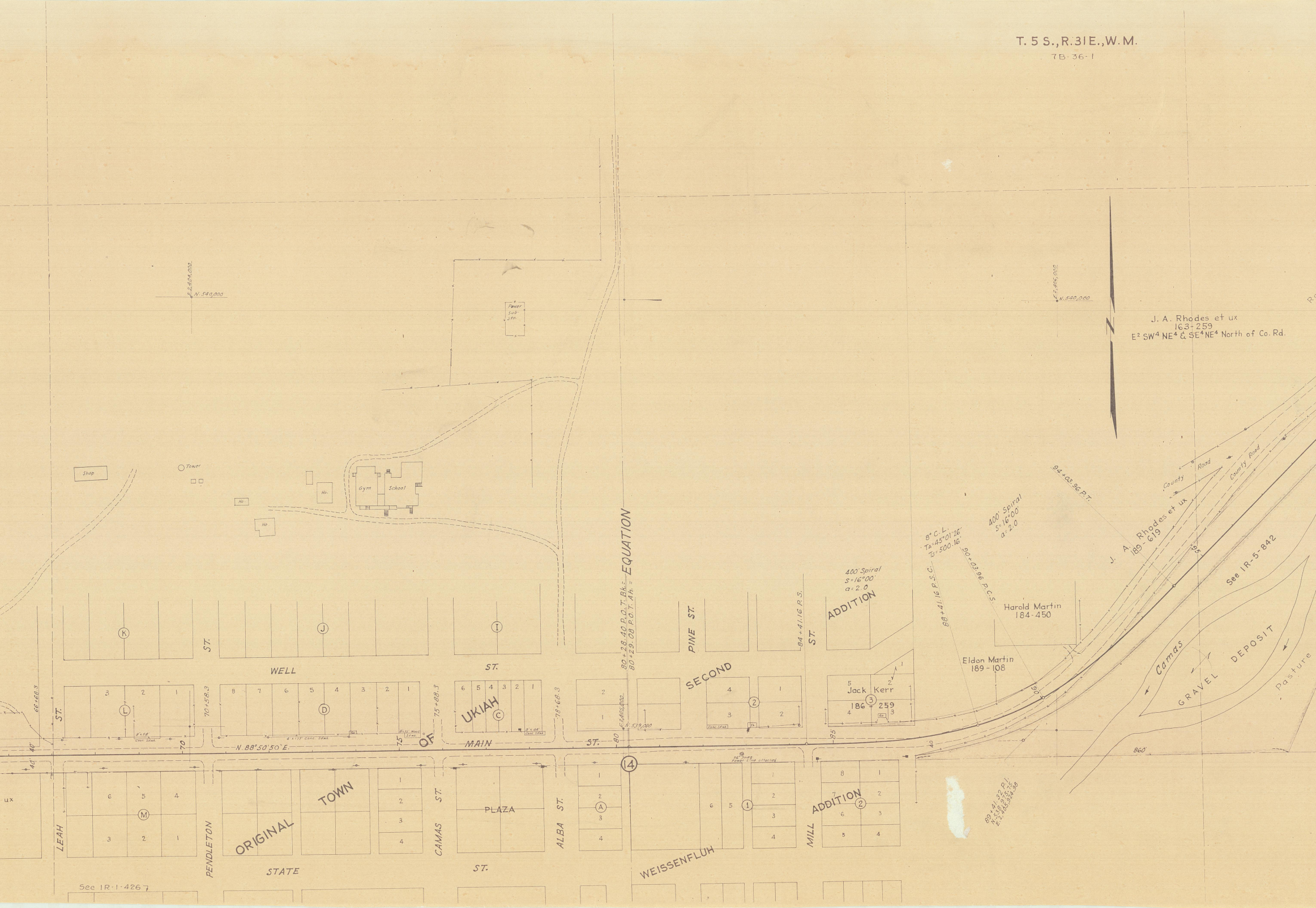
T. 5 S., R. 31 E., W.M.
7B-36-1
J. A. Rhodes et ux
163-259
E² SW⁴ NE⁴ & SE⁴ NE⁴ North of Co. Rd.
E. 2,404,000
N. 540,000
E. 2,405,000
N. 540,000
Power Sub-Stn.
Shop
Tower
Ho.
Ho.
Ho.
Gym
School
EQUATION
80+28.40 P.O.T. Bk. =
80+29.08 P.O.T. Ah. =
E. 2,405,000
N. 539,000
K
J
I
L
D
C
M
A
WELL
ST.
ST.
ST.
LEAH
ST.
PENDLETON
CAMAS
ST.
ALBA
ST.
PINE ST.
ST.
MILL
MAIN
ST.
STATE
ST.
WEISSENFLUH
ORIGINAL
TOWN
OF
UKIAH
PLAZA
SECOND
ADDITION
ADDITION
66+68.3
70+58.3
75+88.3
78+68.3
84+41.16 P.S.
88+41.16 P.S.C.
90+03.96 P.C.S.
94+03.96 P.T.
89+41.32 P.I.
N. 538,975.75
E. 2,405,924.98
N. 88°50'50" E.
40'
40'
70
75
80
85
90
95
40
14
400' Spiral
S=16°00'
a=2.0
400' Spiral
S=16°00'
a=2.0
8° C.L.
TΔ=45°01'26"
Ts=500.16'
Jack Kerr
186-259
Harold Martin
184-450
Eldon Martin
189-108
J. A. Rhodes et ux
189-619
County Road
County Road
See IR-5-842
Camas
GRAVEL DEPOSIT
Pasture
860'
96" Snag
Power Line attached
8'x58' Conc. Sdwk.
4'x177' Conc. Sdwk.
8'x35' Wood Sdwk.
8'x44' Conc. Sdwk.
Conc. Sdwk.
Sh.
Ga.
See IR-1-4267
ux

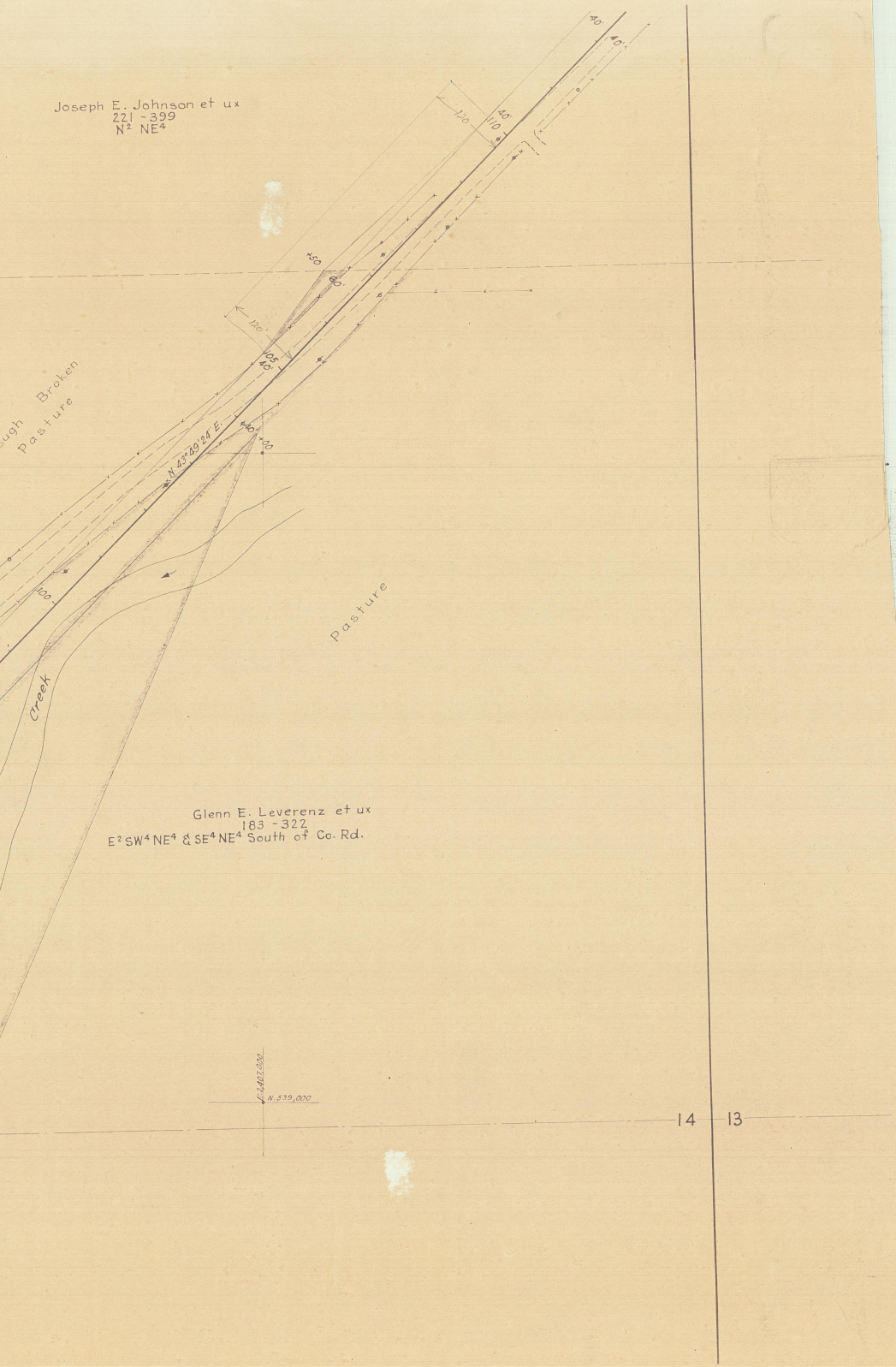
Joseph E. Johnson et ux
221 -399
N² NE⁴
40'
40'
120
40'
110
+50
60'
120'
105
40'
ugh Broken
Pasture
N 43°49'24" E.
+40
+00
100
Creek
Pasture
Glenn E. Leverenz et ux
183 -322
E² SW⁴ NE⁴ & SE⁴ NE⁴ South of Co. Rd.
E.2,407,000
N.539,000
14
13