T. 4 N., R. 38 E., W.M.
DRG. NO. 9B-33-13
PROJECT NO. R6109

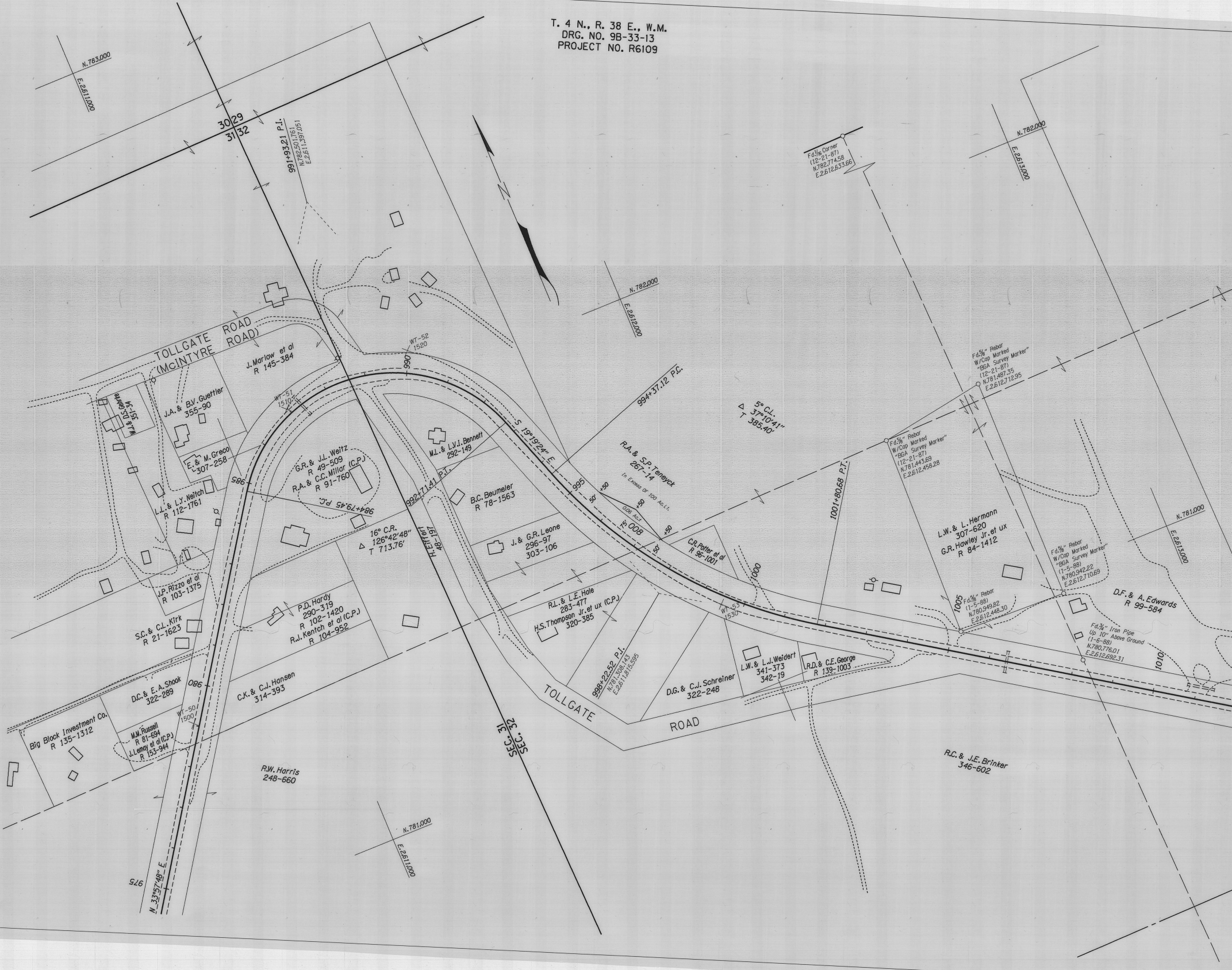
N.783,000
E.2,611,000
30 29
31 32
991+93.21 P.I.
N.782,501.761
E.2,611,397.051
N
N.782,000
E.2,612,000
Fd.1/16 Corner
(12-21-87)
N.782,774.58
E.2,612,633.66
N.782,000
E.2,613,000
TOLLGATE ROAD
(McINTYRE ROAD)
J. Marlow et al
R 145-384
WT-52
1520
990
WT-51
1510
W.J.& D.S.Gehrke
351-34
J.A. & B.V. Guettler
355-90
E. & M. Greco
307-258
985
G.R. & J.L. Weitz
R 49-509
R.A. & C.C. Millar (C.P.)
R 91-760
984+79.45 P.C.
L.L. & L.Y. Neitch
R 112-1761
992+71.41 P.T.
M.L. & L.V.I. Bennett
292-149
S 19°19'24" E
994+37.12 P.C.
5° C.L.
Δ 37°10'41"
T 385.40'
R.A. & S.P. Teneyck
267-14
In Excess Of 100 Ac.Lt.
995
+50
50'
0.06 Ac.±
+50
1000
75'
+50
50'
B.C. Beumeler
R 78-1563
16° C.R.
Δ 126°42'48"
T 713.76'
H. Eiffert
48-197
J. & G.R. Leone
296-97
303-106
C.R. Potter et al
R 96-1001
1001+80.68 P.T.
Fd.5/8" Rebar
W/Cap Marked
"BGA Survey Marker"
(12-21-87)
N.781,487.35
E.2,612,712.95
Fd.5/8" Rebar
W/Cap Marked
"BGA Survey Marker"
(12-21-87)
N.781,443.69
E.2,612,458.28
L.W. & L. Hermann
307-620
G.R. Hawley Jr. et ux
R 84-1412
N.781,000
E.2,613,000
Fd.5/8" Rebar
W/Cap Marked
"BGA Survey Marker"
(1-5-88)
N.780,942.22
E.2,612,710.69
D.F. & A. Edwards
R 99-584
1005
Fd.5/8" Rebar
(1-5-88)
N.780,949.82
E.2,612,448.30
Fd.3/4" Iron Pipe
Up 10" Above Ground
(1-6-88)
N.780,776.01
E.2,612,692.31
1010
J.P. Rizzo et al
R 103-1375
S.C. & C.L. Kirk
R 21-1623
P.D. Hardy
290-319
R 102-1420
R.J. Kentch et al (C.P.)
R 104-952
R.L. & L.E. Hale
283-477
H.S. Thompson Jr. et ux (C.P.)
320-385
WT-53
1530
998+22.52 P.I.
N.781,308.143
E.2,611,815.595
L.W. & L.J. Weidert
341-373
342-19
R.D. & C.E. George
R 139-1003
D.G. & C.J. Schreiner
322-248
TOLLGATE
ROAD
980
D.C. & E.A. Shook
322-289
C.K. & C.J. Hansen
314-393
Big Block Investment Co.
R 135-1312
WT-50
1500
M.M. Russell
R 81-694
J. Lemay et al (C.P.)
R 153-944
R.W. Harris
248-660
SEC. 31
SEC. 32
R.C. & J.E. Brinker
346-602
N.781,000
E.2,611,000
975
N 33°57'48" E

T. 4 N., R. 38 E., W.M.
DRG. NO. 9B-33-13
PROJECT NO. R6109

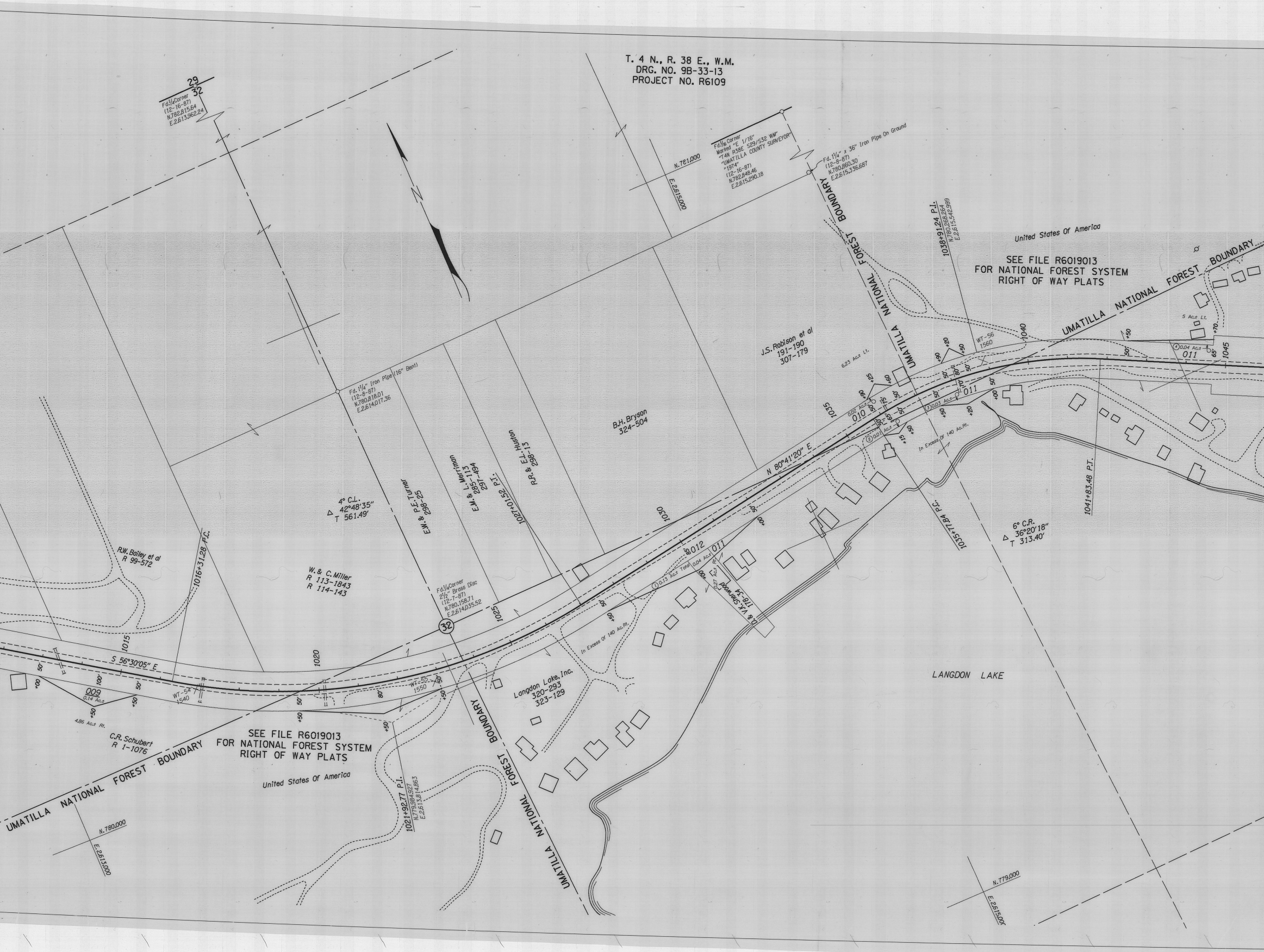
29
32
Fd. 1/4 Corner (12-16-87) N.782,815.64 E.2,613,962.24
N
N.781,000
E.2,615,000
Fd. 1/16 Corner Marked "E 1/16" "T4N R38E S29/S32 WM" "UMATILLA COUNTY SURVEYOR" "1974" (12-16-87) N.782,848.46 E.2,615,290.18
Fd. 1 1/4" x 36" Iron Pipe On Ground (12-8-87) N.780,860.30 E.2,615,336.687
UMATILLA NATIONAL FOREST BOUNDARY
1038+91.24 P.I. N.780,268.264 E.2,615,542.999
United States Of America
SEE FILE R6019013 FOR NATIONAL FOREST SYSTEM RIGHT OF WAY PLATS
UMATILLA NATIONAL FOREST BOUNDARY
5 Ac.± Lt.
④ 0.04 Ac.±
011
65'
1045
1040
WT-56 1560
J.S. Robison et al 191-190 307-179
6.23 Ac.± Lt.
1035
0.02 Ac.±
010
② 0.01 Ac.±
③ 0.03 Ac.±
011
In Excess Of 140 Ac.Rt.
Fd. 1 1/4" Iron Pipe (16" Bent) (12-8-87) N.780,818.01 E.2,614,017.36
B.H. Bryson 324-504
N 80°41'20" E
4° C.L. Δ 42°48'35" T 561.49'
E.W. & P.E. Turner 298-25
E.M. & L. Merriman 285-113 297-494
1027+01.52 P.I.
R.R. & E.L. Huston 298-13
1030
1035+77.84 P.C.
1041+83.48 P.T.
6° C.R. Δ 36°20'18" T 313.40'
R.W. Bailey et al R 99-572
1016+31.28 P.C.
W. & C. Miller R 113-1843 R 114-143
Fd. 1/4 Corner 2 1/2" Brass Disc (12-7-87) N.780,158.71 E.2,614,035.52
32
1025
85'
012
011
① 0.13 Ac.± Total
0.04 Ac.±
0.27 Ac.± Rt.
D. & V.K. Sherwood 178-34
In Excess Of 140 Ac.Rt.
1015
S 56°30'05" E
1020
009
0.14 Ac.±
4.86 Ac.± Rt.
WT-54 1540
WT-55 1550
Langdon Lake, Inc. 320-293 323-129
C.R. Schubert R 1-1076
SEE FILE R6019013 FOR NATIONAL FOREST SYSTEM RIGHT OF WAY PLATS
United States Of America
UMATILLA NATIONAL FOREST BOUNDARY
1021+92.77 P.I. N.779,984.927 E.2,613,814.863
LANGDON LAKE
N.780,000
E.2,613,000
N.779,000
E.2,615,000

T. 4 N., R. 38 E., W.M.
DRG. NO. 9B-33-13
PROJECT NO. R6109

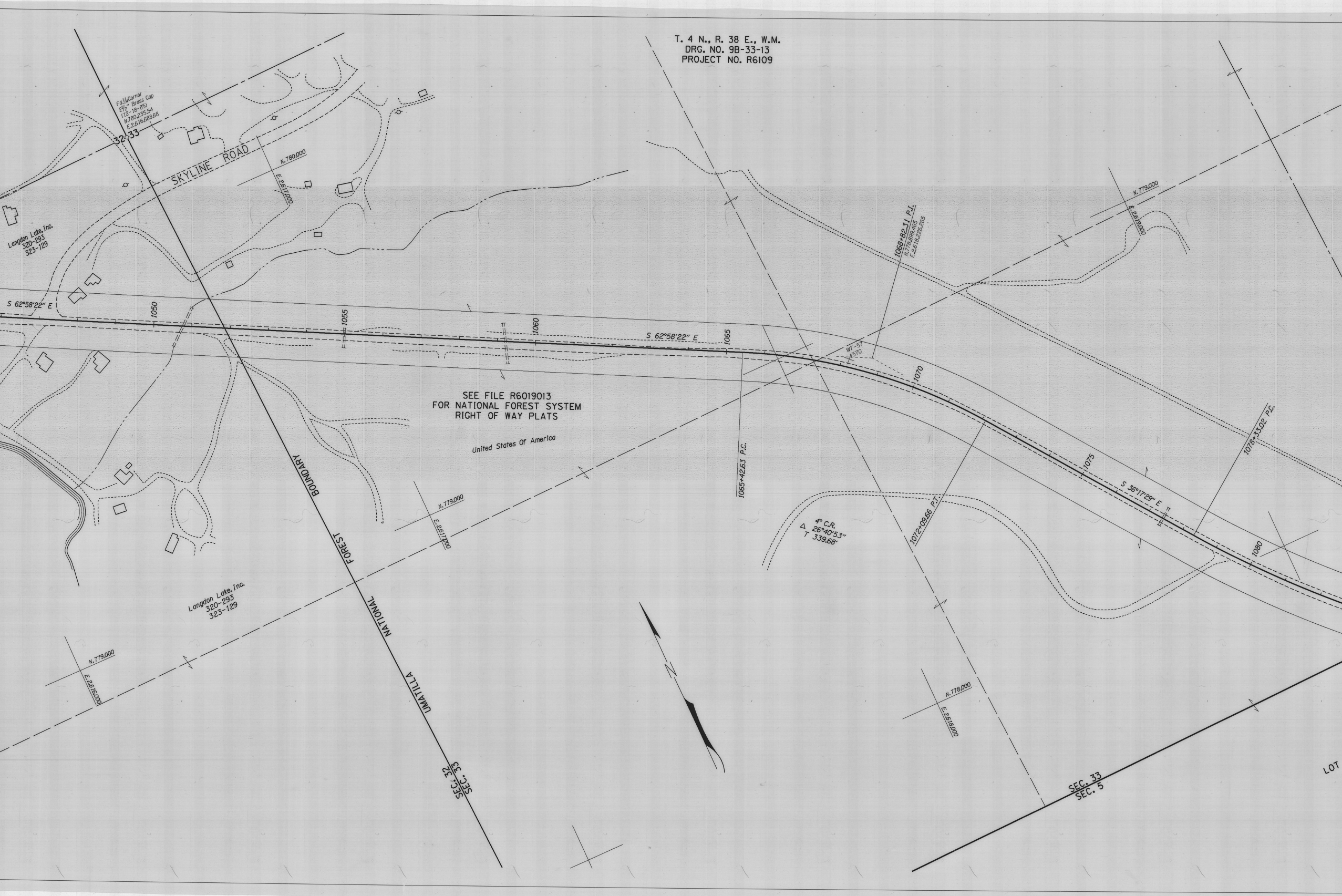
Fd.1/4 Corner
2½" Brass Cap
(12-18-85)
N.780,235.54
E.2,616,688.68
32 33
SKYLINE ROAD
N.780,000
E.2,617,000
Langdon Lake, Inc.
320-293
323-129
S 62°58'22" E
1050
1055
1060
S 62°58'22" E
1065
WT-57
4570
1070
1068+82.31 P.I.
N.778,899.465
E.2,618,226.265
N.779,000
E.2,619,000
1065+42.63 P.C.
4° C.R.
Δ 26°40'53"
T 339.68'
1072+09.66 P.T.
1075
S 36°17'29" E
1078+33.02 P.C.
1080
SEE FILE R6019013
FOR NATIONAL FOREST SYSTEM
RIGHT OF WAY PLATS
United States Of America
BOUNDARY
FOREST
NATIONAL
UMATILLA
N.779,000
E.2,617,000
Langdon Lake, Inc.
320-293
323-129
N.779,000
E.2,616,000
SEC. 32
SEC. 33
N.778,000
E.2,618,000
SEC. 33
SEC. 5
LOT

T. 4 N., R. 38 E., W.M.
DRG. NO. 9B-33-13
PROJECT NO. R6109

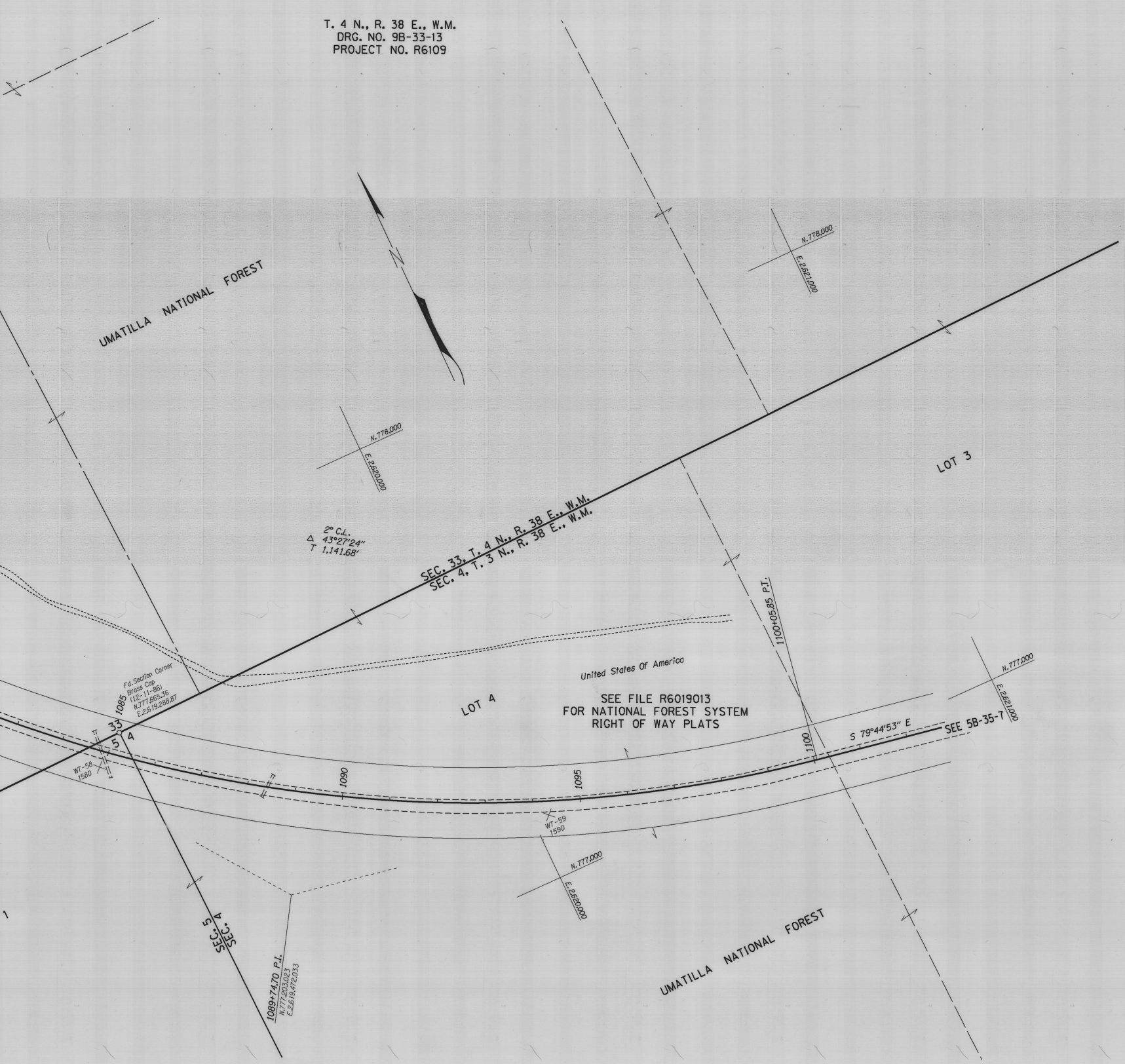
UMATILLA NATIONAL FOREST
N
N.778,000
E.2,620,000
N.778,000
E.2,621,000
2° C.L.
Δ 43°27'24"
T 1,141.68'
SEC. 33, T. 4 N., R. 38 E., W.M.
SEC. 4, T. 3 N., R. 38 E., W.M.
LOT 3
1100+05.85 P.T.
Fd. Section Corner
Brass Cap
(12-11-86)
N.777,665.36
E.2,619,288.87
1085
33
5
4
WT-58
1580
1090
1095
1100
LOT 4
United States Of America
SEE FILE R6019013
FOR NATIONAL FOREST SYSTEM
RIGHT OF WAY PLATS
S 79°44'53" E
SEE 5B-35-7
N.777,000
E.2,621,000
WT-59
1590
N.777,000
E.2,620,000
SEC. 5
SEC. 4
1089+74.70 P.I.
N.777,203.023
E.2,619,472.033
UMATILLA NATIONAL FOREST

WESTON MTN. - LANGDON LAKE SEC.

WESTON - ELGIN HIGHWAY

UMATILLA COUNTY

LOCATED LINE

SCALE: 1"= 100'

DRG. NO. 9B-33-13

PART 4 OF 4

PROJECT NO. R6109