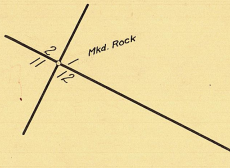
2
1
11
12
Mkd. Rock

OREGON STATE HIGHWAY DEPARTMENT

~~LOCATED~~ CONSTRUCTED LINE

PENDLETON - ADAMS SECTION
OREGON - WASHINGTON HIGHWAY

UMATILLA COUNTY

SCALE 1"=100'   USC&G DATUM
BEARINGS TRUE   April 1937
J.E. Morelock   Loc. Engr.

1957 As Constructed Data in Red

4F 14-4
SH. 1

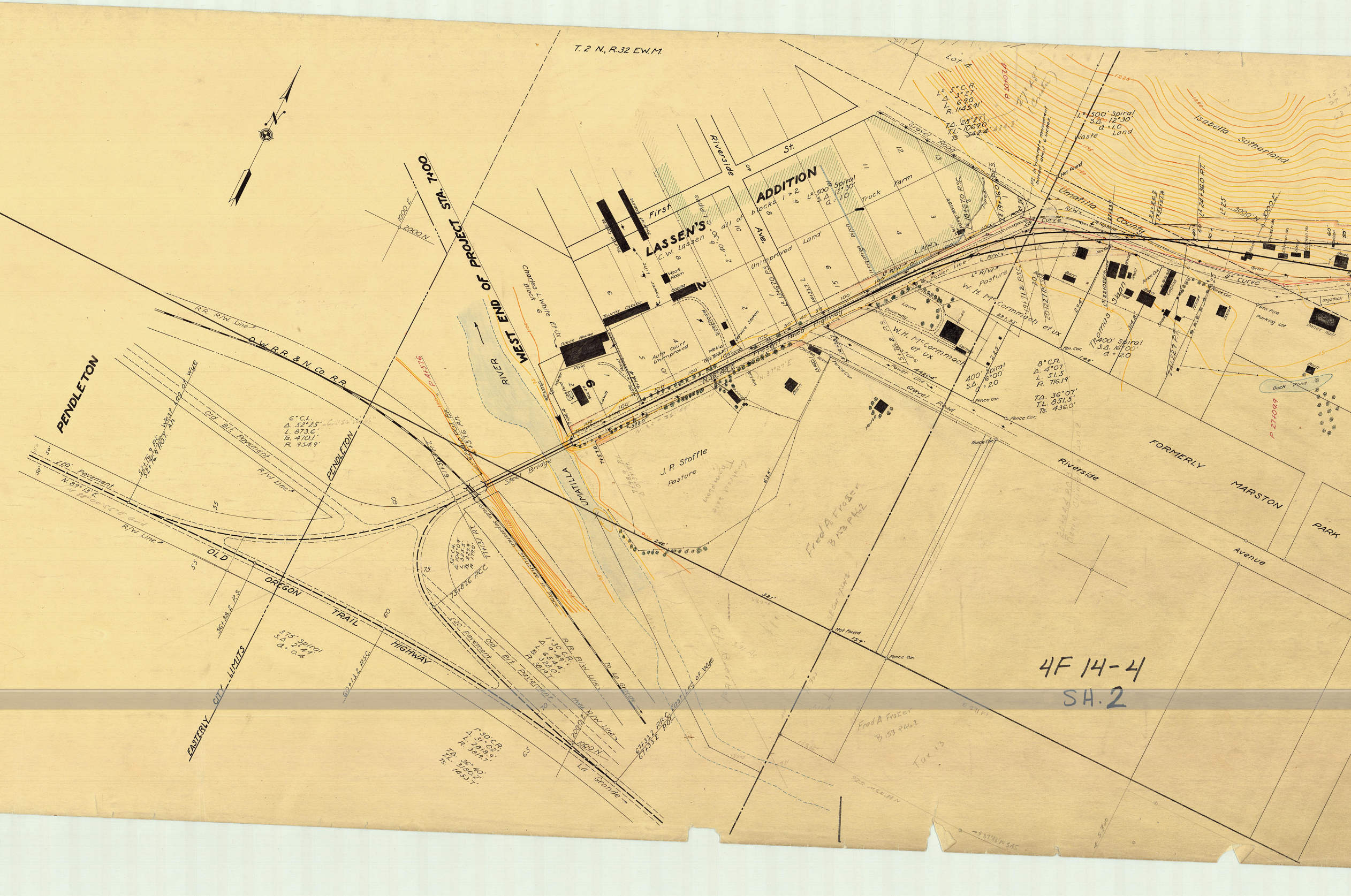
T. 2 N., R. 32 E.W.M.
N
WEST END OF PROJECT STA. 7+00
1000 E
2000 N
PENDLETON
PENDLETON
EASTERLY CITY LIMITS
R.R. R/W. Line
O.W.R.R. & N. Co. R.R.
52+76.9 P.C. West Leg of Wye
52+76.9 P.O.T. Ah.
Old Bit. Pavement
R/W Line
6° C.L.
Δ. 52°25' - Grid 52°28'06"
L. 873.6'
Ts. 470.1'
R. 954.9'
℄ 20' Pavement
N. 89° 13' E.
N 88°00'55" E Grid
R/W Line
55
60
OLD OREGON TRAIL HIGHWAY
56+38.2 P.S.
375' Spiral
S.Δ. 2°49'
a. 0.4
60+13.2 P.S.C.
61+50 P.T.
62+40.0 P.O.T. Bk.
62+57.6 Ah.
P A+57.6
Grade Separation Structure in Place
32° C.R.
Δ. 104°09'
L. 325.5'
Ts. 229.9'
R. 179.0'
77+13.1 P.T.
73+87.6 P.C.C.
75
℄ 20' Pavement
Old Bit. Pavement
1° 30' C.R.
Δ. 9°49'
L. 654.4'
Ts. 328.0'
R. 3819.7'
R.R. R/W Line
To La Grande
Hwy. R/W Line
70
2000 E
1000 N
1° 30' C.R.
Δ. 31°02'
L. 2818.9'
R. 3819.7'
T.Δ. 36°40'
T.L. 3180.2'
Ts. 1453.7'
65
La Grande
67+33.2 P.R.C. East Leg of Wye
67+33.2 P.O.C.
UMATILLA RIVER
Steel Bridge
Charles L. White Et Ux
Block 6
Green House
Pipe
Fish Pond
Water
House
2
9
Lawn
Side Road
Tourist Cabins
Tourist Cabins
Tourist Cabins
Power Line
Wash Room
Cabins
2
LASSEN'S ADDITION
C.W. Lassen all of blocks 1 & 2
First
Riverside Ave.
St.
40'
C.I. Pipes
Auto Court Unimproved
Unimproved Land
Side Road
Well
Gas Tanks
Service Station
L² 13+67.0 P.S.
L² 14+33.7
L² 500' Spiral
S.Δ. 12°30'
a = 1.0
Ditch
Irrigation
Truck Farm
Gravel Road
L² R/W
100'
50'
40'
Pres... Paved Highway
Telephone Line
N. 36° 48' E.
N. 37° 27' E.
N. 35° 32' 49" E. Grid
592.0'
71+57.8
Chicken House
Fence Cor.
Garage
Barn
House
J. P. Stoffle
Pasture
635'
246'
321'
Not Found
159'
Fence Cor.
Fred A Frazer
B 153 P 462
Fred A Frazer
B 153 P 462
Tax 13
SE Cor of SW¼
Lot 4
L² 5° C.R.
Δ. 3°27'
L. 69.0
R. 1145.91'
T.Δ. 28°27'
T.L. 1069.0'
Ts. 542.4 484.8
P 20+07.4
27°48' (Curve)
P.I. is concrete monument buried about 6 inches.
L² 18+67.0 P.S.C.
L² 19+36.0 P.S.C.
Pump House
Well
Pipe
Not Found
L² 500' Spiral
S.Δ. 12°30'
a = 1.0
Waste Land
Isabella Sutherland
1225
1250
1175
1150
1125
Umatilla County
R/W
28° Curve
Telephone Line
L² R/W
Power Line
W. H. Pasture
W. H. McCormmach et ux
Lawn
Driveway
House
Garage
W. H. McCormmach et ux
Pasture
15+42 P.S.
Power Line
442.04'
Gravel Road
House
387.55
L² 19+71.2 P.S.C.
20+22.7 P.C.S.
2.0
225'
Fence Cor.
Fen. Cor.
142'
400' Spiral
S.Δ. 16°00'
a = 2.0
8° C.R.
Δ. 4°07'
L. 51.5
R. 716.19'
T.Δ. 36°07'
T.L. 851.5'
Ts. 436.0'
Barn
Barn
House
Shed
Thomas Sloan
L² 22+10.26
22+23.7
23+26.2
L² 23+21.8
L² 24+36.0 P.T.
L² 25
3000 N
3000 E
294'
314.8'
Shed
Barn
Cabins
Shed
House
House
Fence Cor.
24+22.7 P.T.
8° Curve
Chicken Ho.
Chicken Ho.
Shed
Chicken Ho.
House
Well
Cellar
60'
50'
40'
60'
30'
Haystack
Iron Pipe
Parking Lot
Dance Hall
Barn
Duck Pond
15
P 27+09.9
FORMERLY MARSTON PARK
Riverside Avenue
Lane
S 87°48' W 345
N 89°53' W 526

4F 14-4
SH. 2

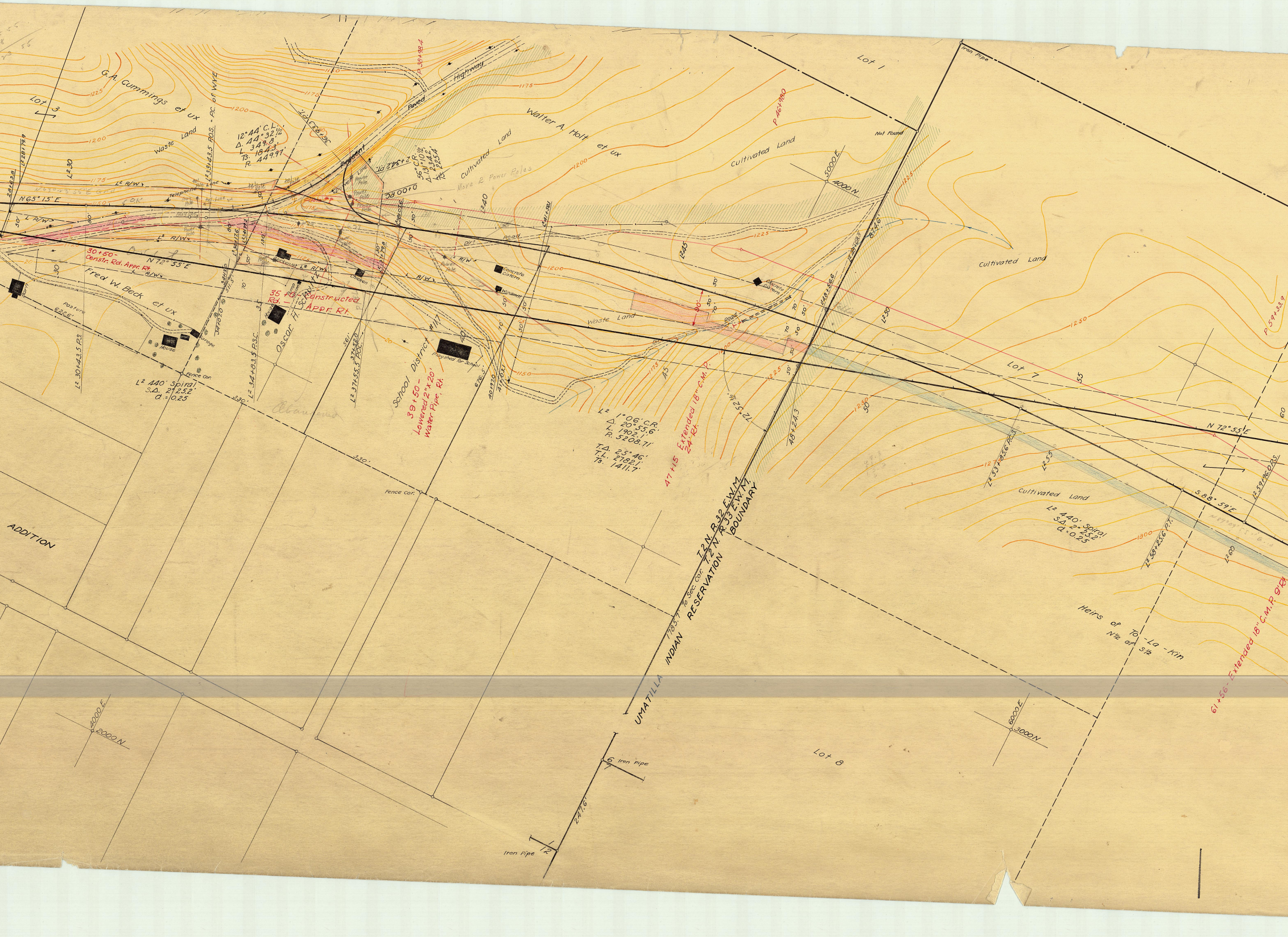
Lot 3
G.A. Cummings et ux
Waste Land
L² 281+79.9
L² 30
L² 33+43.5 POS. - P.C. of WYE
12°44' C.L.
Δ. 44°32½
L. 349.8
Ts. 184.3'
R. 449.97'
36+93.3 P.T.
P 38+98.4
Paved Highway
Present
Walter A. Holt et ux
Cultivated Land
Move 2 Power Poles
56° C.R.
Δ. 131°10½
234.2
225.4
2+34.2 P.T.
0+00 P.C.
Telephone Line
Tel. Pole
Power Pole
Guy Pole
Tel. Line
L² R/W
L R/W
N 65° 15' E
N 72° 55' E
30+50 - Constr. Rd. Appr. Rt.
35+00 - Constructed Rd. - Appr. Rt.
Fred W. Beck et ux
Oscar H. Schulz
Barn
Pasture
House
Garage
Chicken
Concrete Cistern
Windmill
Dirt Road
Waste Land
Playshed for School
School District #117
39+50 - Lowered 2"x20' Water Pipe, Rt.
L² 30+43.5 P.S.
L² 34+83.5 P.S.C.
L² 37+55.5 P.O.C.
L² 440' Spiral
S.Δ. 2°25.2'
a. = 0.25
L² 40
L² 41+56.1
L² 45
L² 1°06' C.R.
Δ. 20°55.6'
L. 1902.1'
R. 5208.71'
T.Δ. 25°46'
T.L. 2782.1'
Ts. 1411.7'
47+15 Extended 18" C.M.P. 24' Rt.
72°52½'
48+24.3
L² 48+56.6
874.6'
Lot 1
Iron Pipe
Not Found
P 46+98.0
5000 E
4000 N
Cultivated Land
Lot 7
L² 50
L² 55
L² 53+85.6 P.C.S.
L² 58+25.6 P.T.
L² 59+96.0 P.S.
P 59+33.9
S 88° 59' E
N 72° 55' E
L² 440' Spiral
S.Δ. 2°25.2'
a. 0.25
L² 60
61+56 Extended 18" C.M.P. 9' Rt.
Heirs of To-La-Kin N½ of S½
Fence Cor.
330'
622.6'
676.5'
ADDITION
1785.1' To Sec. Cor.
UMATILLA INDIAN RESERVATION BOUNDARY
T.2 N. R.32 E.W.M.
T.2 N. R.33 E.W.M.
4000 E
2000 N
6000 E
3000 N
Lot 8
Iron Pipe
247.6'
6
7
1
12
1125
1150
1175
1200
1225
1250
1300

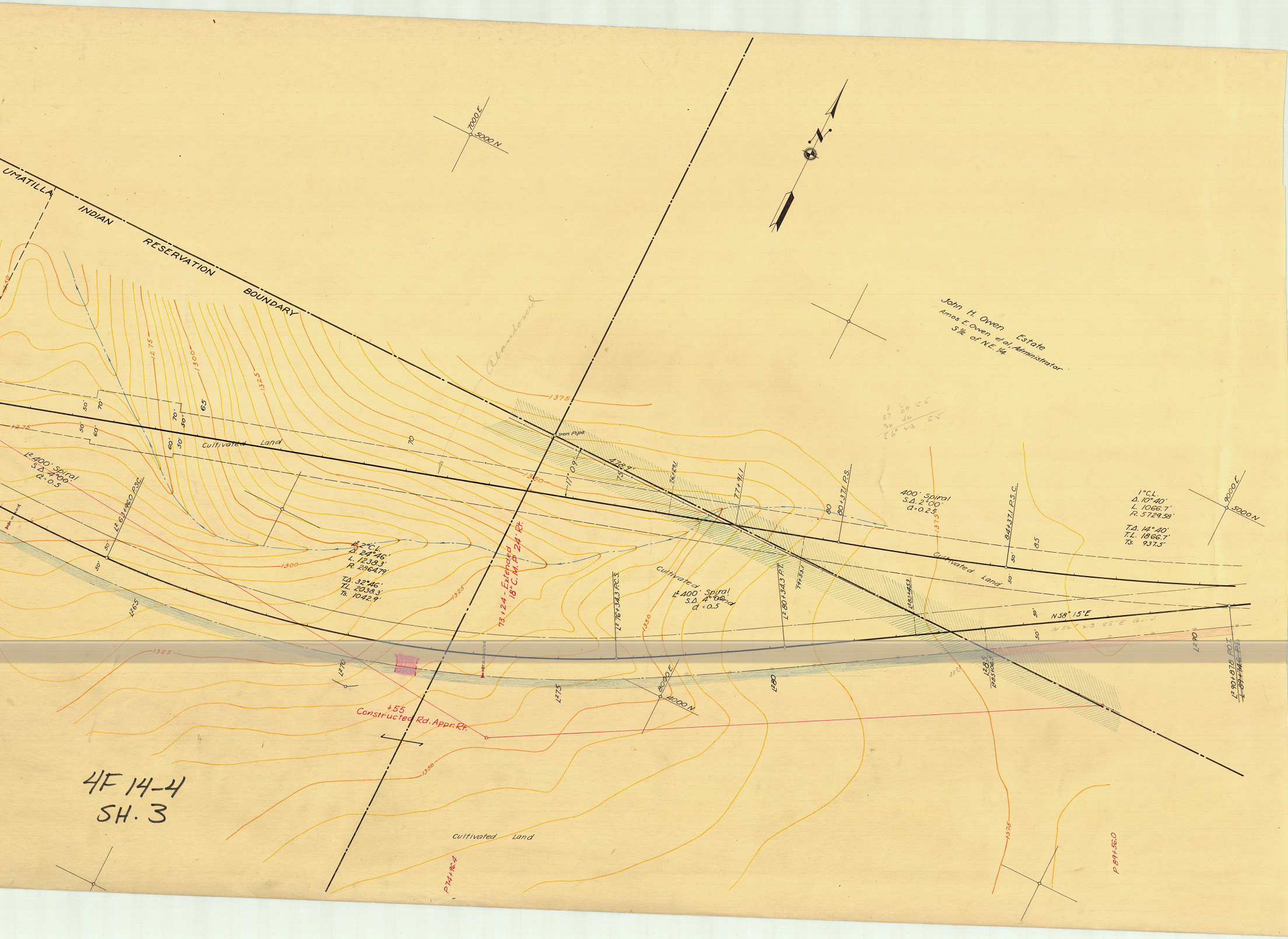
UMATILLA INDIAN RESERVATION BOUNDARY
7000 E
5000 N
John H. Owen Estate
Amos E. Owen et al, Administrator
S½ of N.E. ¼
Abandoned
1375
1350
1325
1300
1275
Iron Pipe
478.9'
17'-09'
75
76+29.1
77+91.1
80
80+37.1 P.S.
84+37.1 P.S.C.
85
70
65
50'
60'
70'
Cultivated Land
400' Spiral
S.Δ. 2°00'
a=0.25
1°C.L.
Δ. 10°40'
L. 1066.7'
R. 5729.58'
T.Δ. 14°40'
T.L. 1866.7'
Ts. 937.5'
9000 E
5000 N
L² 400' Spiral
S.Δ. 4°00'
a=0.5
L² 63+96.0 P.S.C.
L² 2°C.L.
Δ. 24°46'
L. 1238.3'
R. 2864.79'
T.Δ. 32°46'
T.L. 2038.3'
Ts. 1042.9'
L²65
L²70
L²75
L²80
L²85
L²90
73+24 - Extended
18" C.M.P. 24' Rt.
L² 76+34.3 P.C.S.
L² 80+34.3 P.T.
79+53.1
L²83+45.3
L²85+06.5
N 58° 15' E
N 56° 43' 55" E Grid
L² 90+87.8 P.O.T.
~~L 89+74.6 P.I.~~
8000 E
4000 N
+55
Constructed Rd. Appr. Rt.
Cultivated Land
P 74+96.4
P 89+56.0

4F 14-4
SH. 3