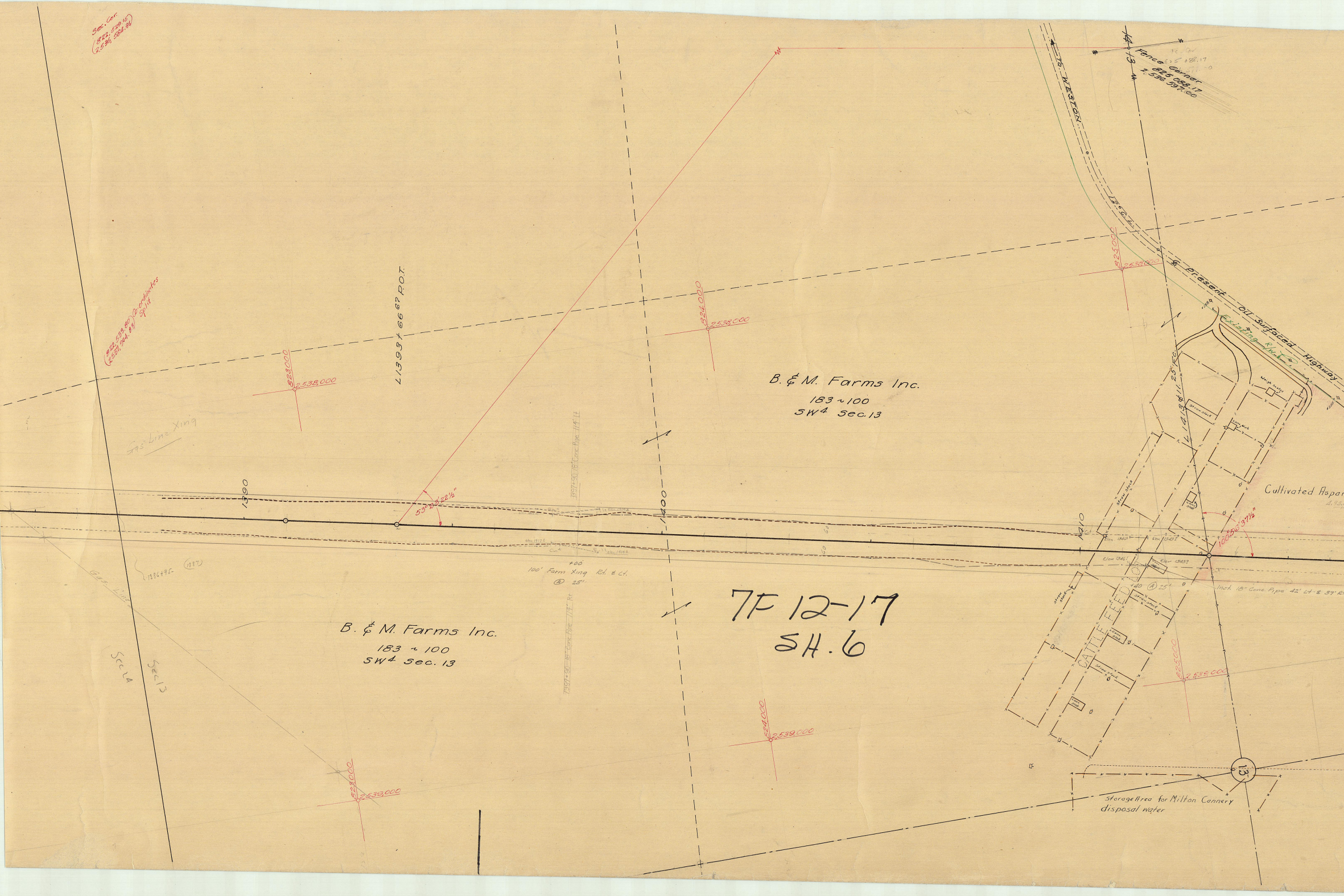
Sec. Cor.
(822,529.15
2,536,584.36)
(822,533.80
2,537,904.88) Co-ordinates Split
L1393 + 66.67 P.O.T.
823000
2,538,000
Gas Line Xing
1390
53°23'22½"
1397+90 18" Conc. Pipe 114' Lt.
1400
824000
2,538,000
B. & M. Farms Inc.
183 ~ 100
SW¼ Sec. 13
100' Farm Xing Rt. & Lt.
Ⓐ 25'
18" Conc. Pipe 114' Rt.
1386+95
(1387)
Gas Line
Sec 14
Sec 13
B. & M. Farms Inc.
183 ~ 100
SW¼ Sec. 13
824000
2,539,000
823000
2,539,000
To WESTON
14
13
Fence Corner
825 088.17
2,536 597.00
12° C.L.
825000
2,538,000
℄ Present Oil Surfaced Highway
Existing R/W
Weigh Scales
Straw Stack
Conc. Slab
L1413 + 11.25 P.C.
1410
Elev. 1345
Elev. 1343
Elev. 1346
Elev. 1343
100°56'37½"
Cultivated Aspar
+40 Ⓐ 25'
Inst. 18" Conc. Pipe 42' Lt. & 39' Rt.
CATTLE FEED
825000
2,539,000
13
Storage Area for Milton Cannery disposal water

7F 12-17
SH. 6

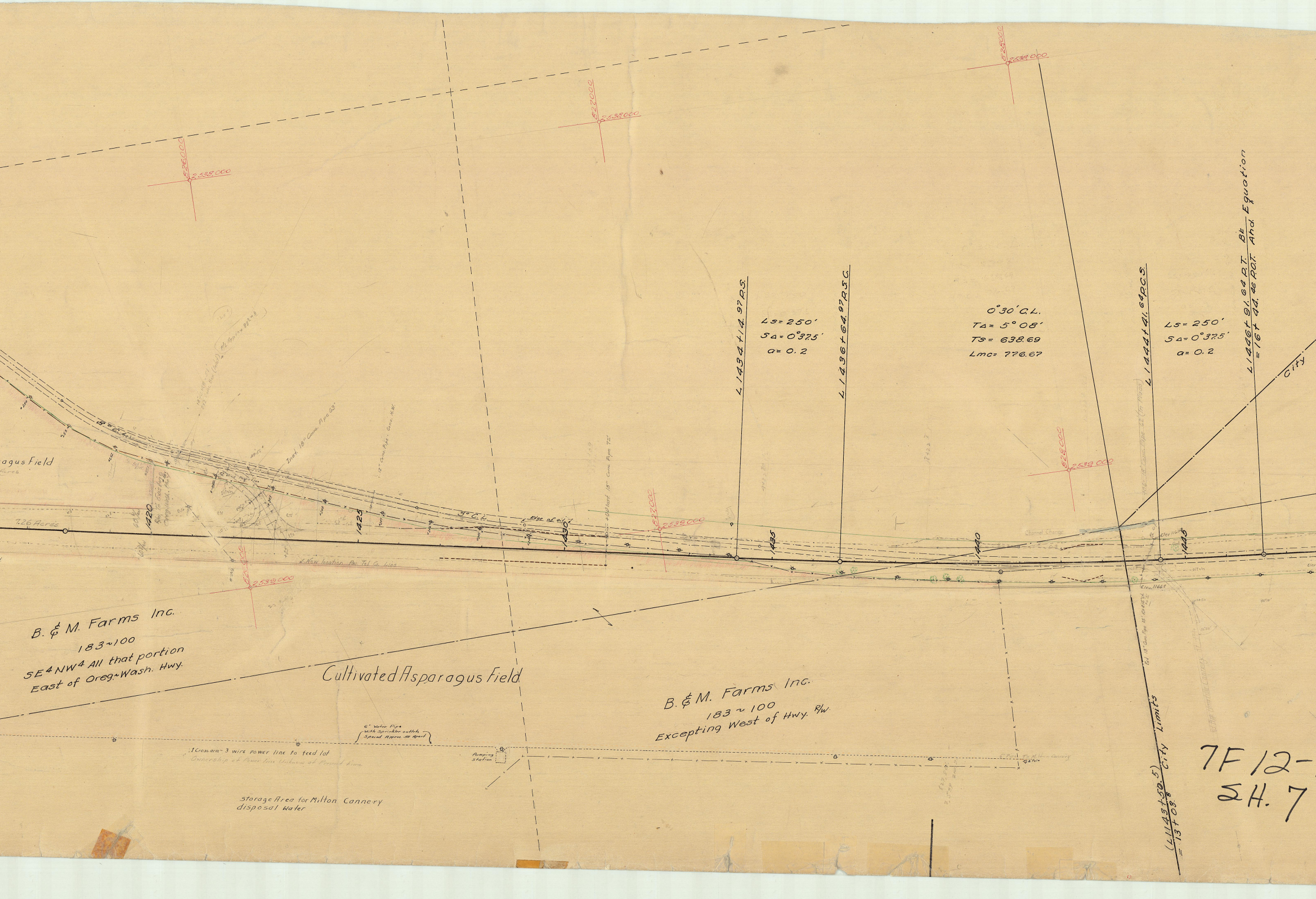
2538 000
2538 000
2538 000
527 000
527 000
2539 000
2539 000
2539 000
528 000
agus Field
7.26 Acres
B. C. L.
3° C. L.
Edge of oil
1420
1425
1430
1435
1440
1445
New location Pac. Tel. Co. Line
L 1434+14.97 P.S.
Ls= 250'
SΔ= 0°37.5'
a= 0.2
L 1436+64.97 P.S.C.
0°30' C.L.
TΔ= 5° 08'
Ts= 638.69
Lmc= 776.67
L 1444+41.64 P.C.S.
Ls= 250'
SΔ= 0°37.5'
a= 0.2
L 1446+91.64 P.T. Bk
=16+44.46 P.O.T. Ahd. Equation
City
Channel Change
B. & M. Farms Inc.
183~100
SE4 NW4 All that portion
East of Oreg.~Wash. Hwy.
Cultivated Asparagus Field
B. & M. Farms Inc.
183 ~ 100
Excepting West of Hwy. R/W.
6" Water Pipe
With Sprinkler outlets
Spaced Approx. 50' Apart
1 Cross arm ~ 3 wire power line to feed lot
Ownership of Power line Unknow at Present time
Pumping Station
Storage Area for Milton Cannery
disposal water
6" Pipe To Milton Cannery
(L1143+50.5)
=13+03.8
City Limits
7F 12-
SH. 7

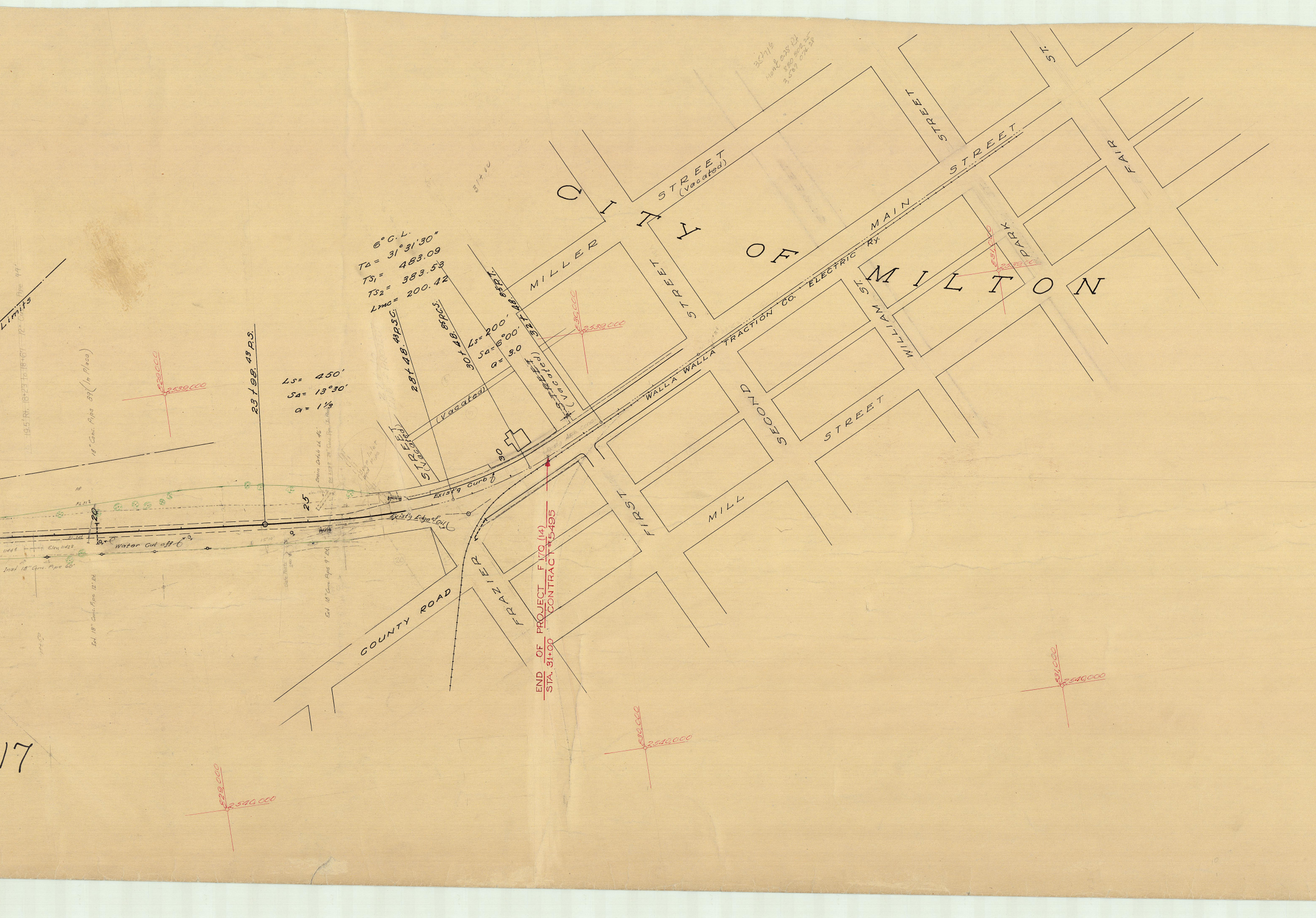
CITY OF MILTON
MILLER STREET (Vacated)
MAIN STREET
WALLA WALLA TRACTION CO. ELECTRIC Ry.
FIRST STREET
SECOND STREET
MILL STREET
WILLIAM ST.
PARK ST.
FAIR ST.
STREET (Vacated)
STREET (Vacated)
(Vacated)
FRAZIER
COUNTY ROAD
Limits
17
6° C.L.
TΔ = 31°31'30"
TS1 = 483.09
TS2 = 383.53
Lmc = 200.42
Ls = 450'
SΔ = 13°30'
a = 1 1/3
Ls = 200'
SΔ = 6°00'
a = 3.0
23+98.43 P.S.
28+48.43 P.S.C.
30+48.85 P.C.S.
32+48.85 P.T.
20
25
30
Exist'g Curb
Exist'g Edge of Oil
Exist'g Asph. Conc.
Water Cut off
Elev. 1142.8
Inst 18" Conc. Pipe 60'
Ext. 18" Conc. Pipe 12' Rt.
Ext. 18" Conc. Pipe 9' Rt.
18" Conc. Pipe 89' (In Place)
19.5' Rt. 18+23 to 18+67 12" Conc. Pipe 44'
Drain Ditch Lt. 46'
Drop Inlet and Pipe
Gate Posts
END OF PROJECT F 170 (14)
STA. 31+00 CONTRACT #5495
529,000 2539,000
530,000 2539,000
531,000 2539,000
529,000 2540,000
530,000 2540,000
531,000 2540,000
31+10


632000
2539000
632,000
2540,000