OREGON STATE HIGHWAY DEPARTMENT

Located Line

BLUE MTN. STATION - MILTON UNIT
WESTON - MILTON SECTION

OREGON - WASHINGTON HIGHWAY

UMATILLA COUNTY

Scale: 1 inch = 100 feet

Traced by J. L. H.   NOV., 1958

GRID BEARINGS-NORTH ZONE

DRG. NO. 8B - 11 - 21

FARM CROSSING
ACCESS
PRIVATE ACCESS
PRIVATE ACCESS LIMITED
COMMERCIAL ACCESS
COMMERCIAL ACCESS LIMITED
[illegible] ACCESS

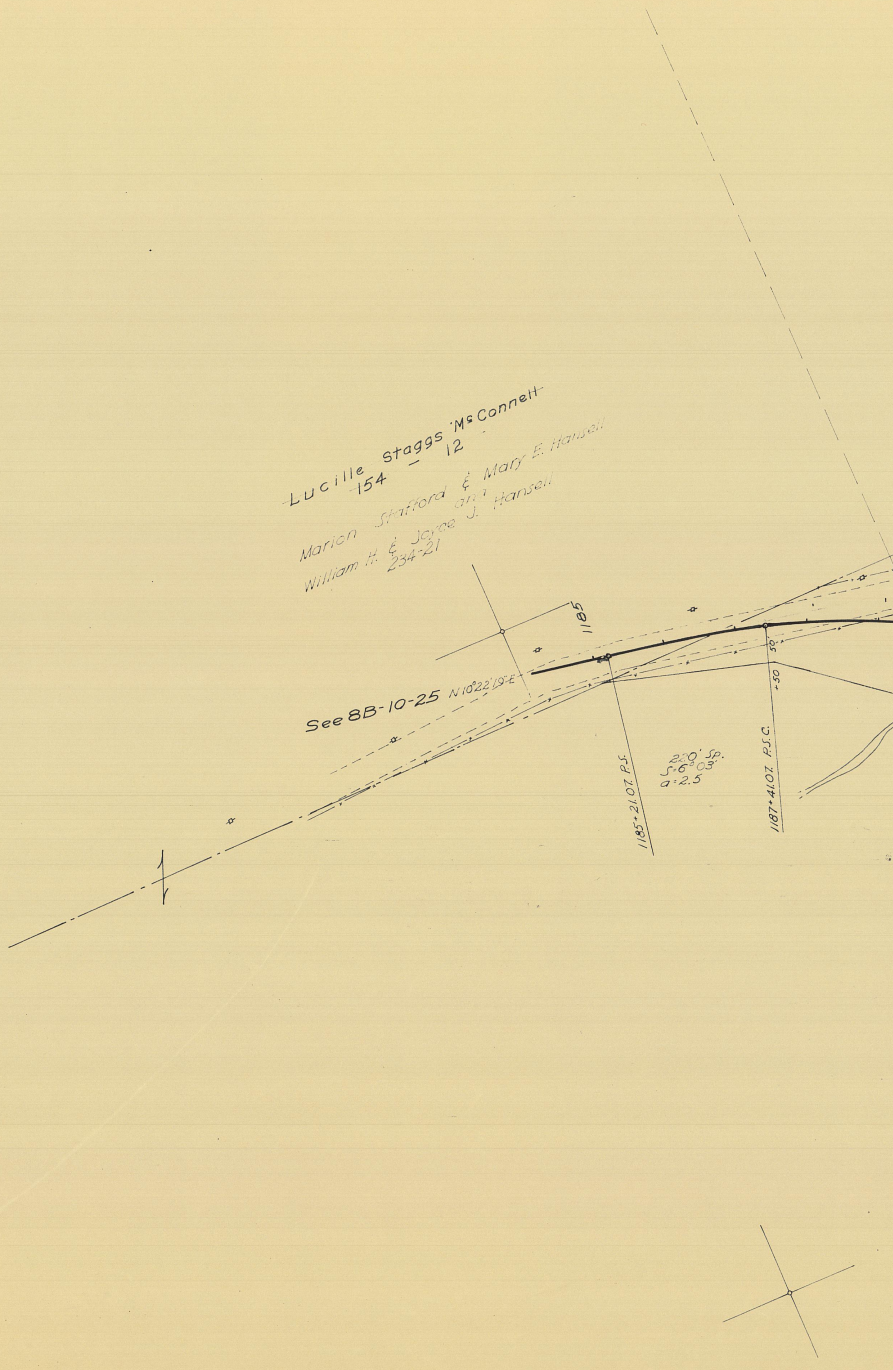
Lucille Staggs McConnell
154 - 12
Marion Stafford & Mary E. Hansell
William H. & Joyce J. Hansell
234-21
1185
See 8B-10-25
N10°22'19"E
50'
+50
1185+21.07 P.S.
1187+41.07 P.S.C.
220' Sp.
S=6°03'
a=2.5

Box "D"

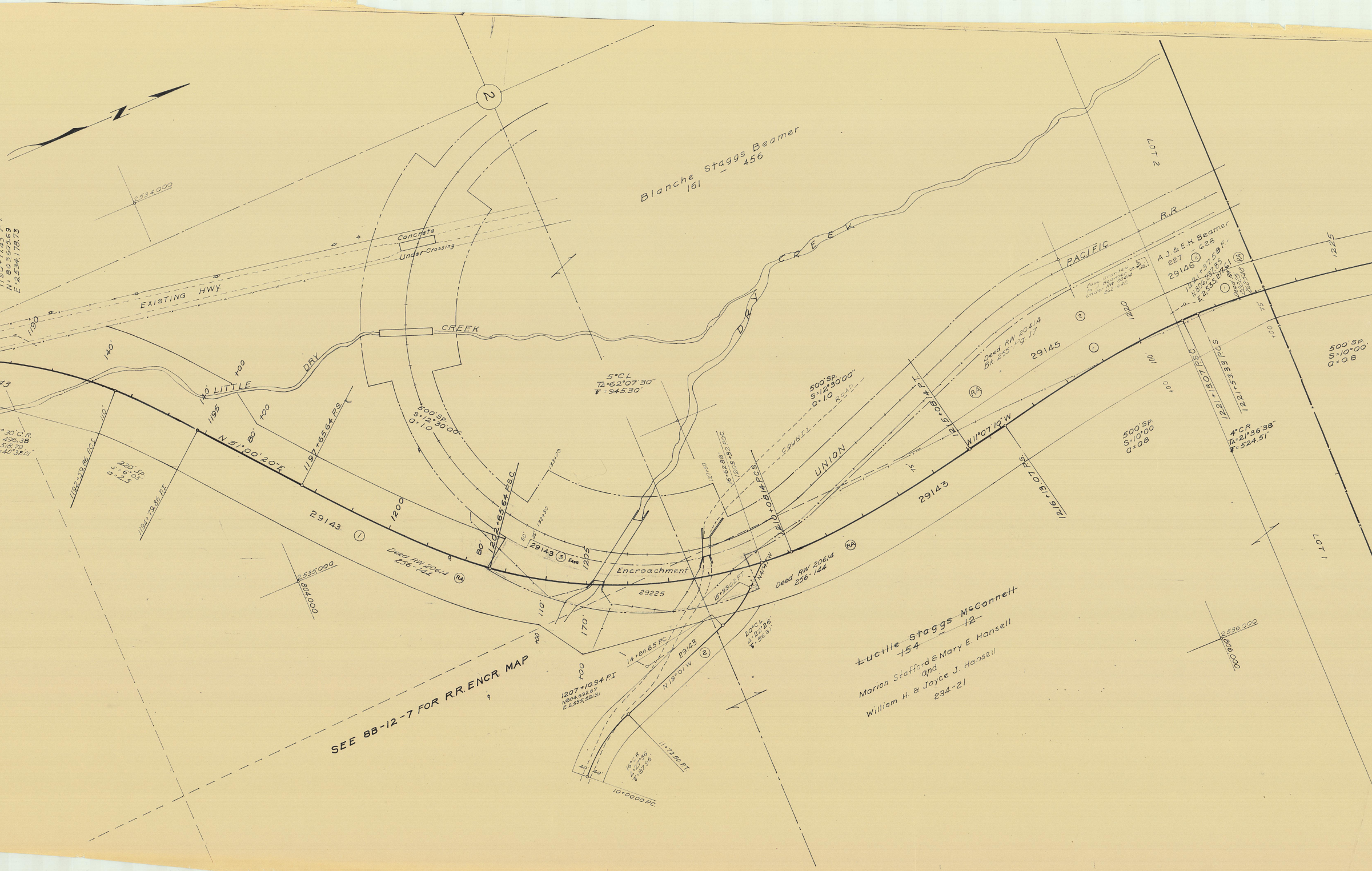
N
2
Blanche Staggs Beamer
161 - 456
1190+17.45 P.I.
N: 803,605.69
E: 2,534,178.73
2,534,000
Concrete
Under-Crossing
EXISTING HWY
1190
140'
DRY
LITTLE
CREEK
DRY
CREEK
+00
1195
80'
29143
N 51°00'20"E
1197+65.64 P.S.
5°30' C.R.
T= 496.38
L= 518.79
TA= 40°38'01"
1192+59.86 P.C.S.
110'
220' Sp.
S= 6°03'
a= 2.5
1194+79.86 P.T.
500' SP.
S=12°30'00"
a= 1.0
29143 ①
1200
Deed RW 20614
256-144
RA
2,535,000
804,000
80'
1202+65.64 P.S.C.
50'
25'
29143 ③ Ease.
1205
133+00
132+50
127+50
5°C.L.
TA=62°07'30"
T=945.30'
Encroachment
29225
110'
170'
+00
16+62.88'
1209+32 P.O.C.
1210+08.14 P.C.S.
15+99.02 P.T.
N41°41'W
500' SP.
S=12°30'00"
a=1.0
COUNTY ROAD
UNION
PACIFIC
R.R.
Deed RW 20614
256-144
RA
20°C.L.
Δ=22°26'
T= 56.81
14+86.85 P.C.
29143 ②
N 19°01'W
1207+10.94 P.I.
N.804,692.57
E.2,535,521.31
11+72.50 P.T.
16°C.R.
Δ=27°36'
T= 87.96
40'
40'
10+00.00 P.C.
SEE 8B-12-7 FOR R.R. ENCR. MAP
~~Lucille Staggs McConnell~~
~~154 - 12~~
Marion Stafford & Mary E. Hansell
and
William H. & Joyce J. Hansell
234-21
2,536,000
808,000
1215+08.14 P.T.
N11°07'10"W
1216+13.07 P.S.
29143
75'
RA
Deed RW 20414
Bk. 255 Pg. 17
29145
②
①
1220
100'
+00
Ease. Granted
to J. Beamer
Under RW 20414
262-642
A.J. & E.H. Beamer
227 - 628
29146 ②
1221+37.58 P.I.
N.806,237.85
E.2,535,217.61
①
Deed RW
22225
262-548
RA
1221+13.07 P.S.C.
1221+53.33 P.C.S.
75'
+00
500' SP.
S=10°00'
a=0.8
4°CR
TA=21°36'38"
T=524.51'
500' SP.
S=10°00'
a=0.8
1225
LOT 2
LOT 1

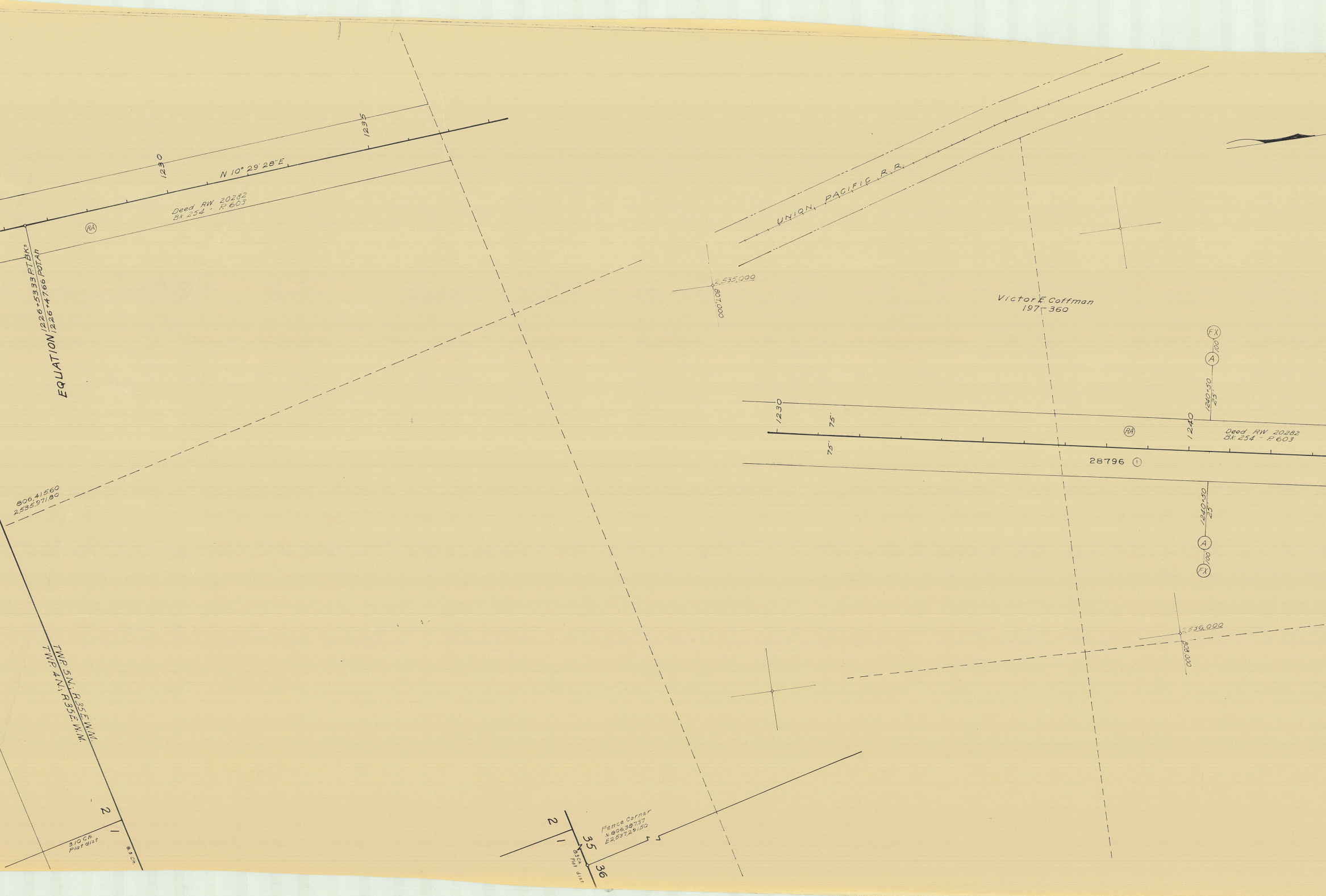
1230
1235
N 10° 29' 28" E
Deed RW 20282
Bk. 254 - P. 603
RA
EQUATION 1226+53.33 P.T. Bk.= 1226+47.66 P.O.T. Ah.
806,415.60
2,535,971.80
TWP. 5 N., R. 35 E. W.M.
TWP. 4 N., R. 35 E. W.M.
2
1
3.10 Ch.
Plat dist.
8.3 Ch.
UNION PACIFIC R.R.
2,535,000
807,000
Victor E. Coffman
197 - 360
FX
100'
A
1240+50
25'
1230
75'
75'
RA
1240
Deed RW 20282
Bk. 254 - P. 603
28796 ①
1240+50
25'
A
100'
FX
2,536,000
808,000
Fence Corner
N. 806,387.37
E 2,537,291.50
2
1
35
36
8.3 Ch.
Plat dist.

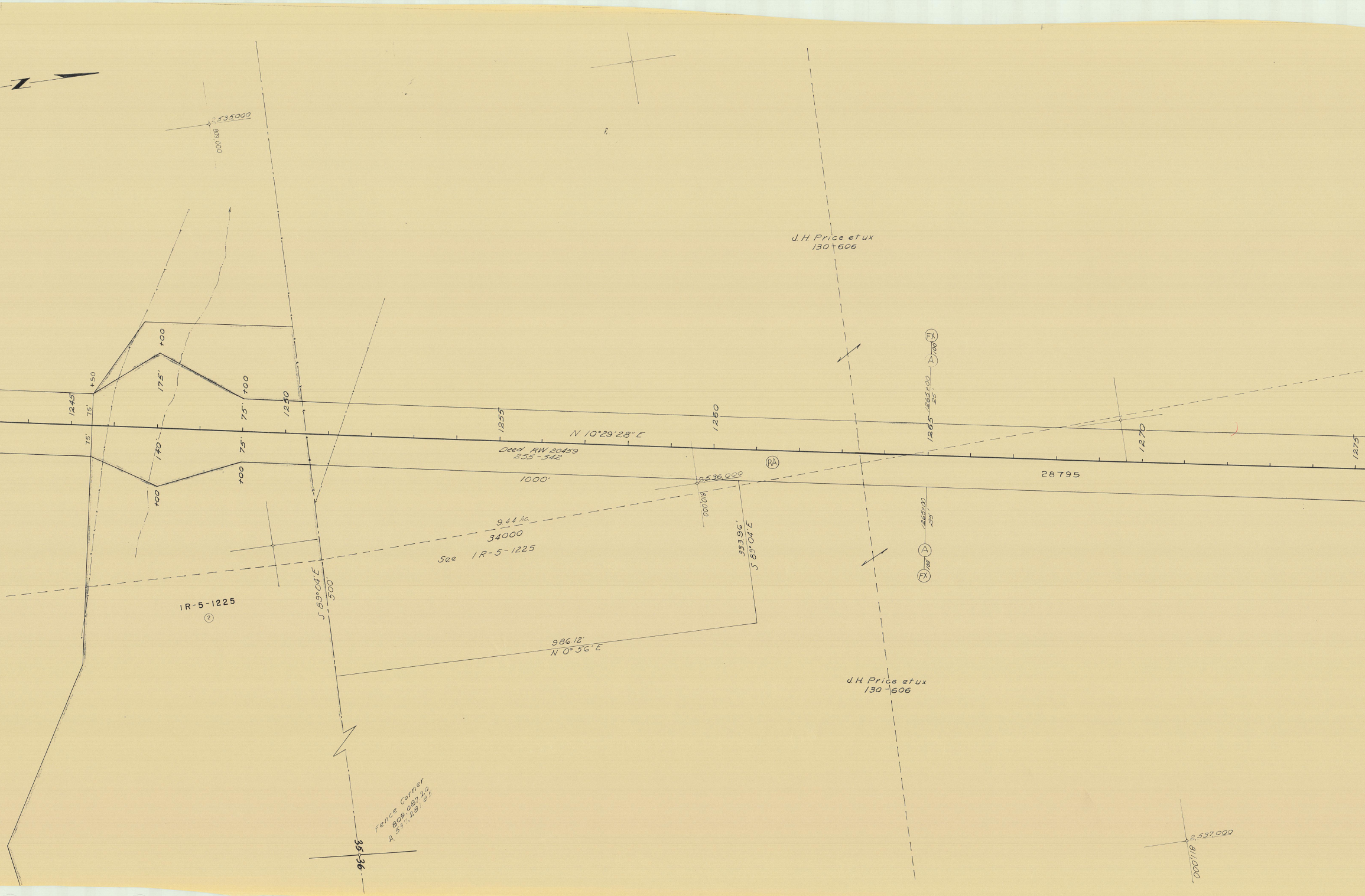
2,535,000
809,000
J. H. Price et ux
130-606
+00
+50
1245
75'
175'
+00
75'
1250
1255
1260
1265
1265+00
25'
A
100'
FX
1270
1275
N 10°29'28" E
Deed RW 20459
255-342
RA
75'
140'
+00
75'
+00
1000'
2,536,000
810,000
28795
9.44 Ac.
34000
See IR-5-1225
933.96'
S 89°04'E
S 89°04'E
500'
IR-5-1225
②
986.12'
N 0°56'E
J. H. Price et ux
130-606
Fence Corner
809,087.20
2,537,281.85
35
36
2,537,000
810,000

T.5N., R.35E., W.M.
8B-11-21

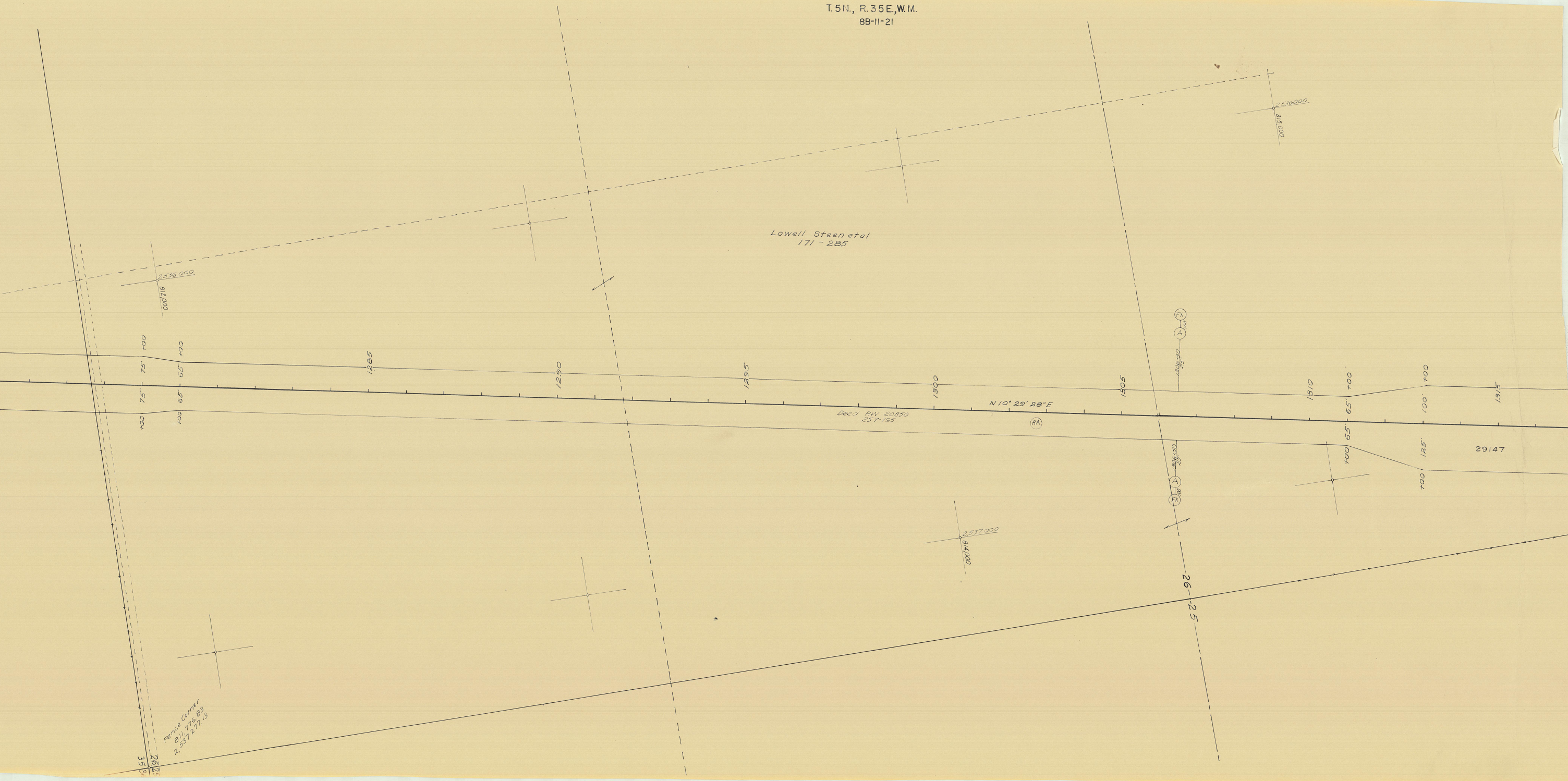
2,536,000
812,000
2,536,000
815,000
Lowell Steen et al
171 - 285
400
7.5'
7.5'
400
400
6.5'
6.5'
400
1285
1290
1295
1300
1305
1310
1315
N 10° 29' 28" E
Deed RW 20850
257-155
RA
FX
100'
A
1306+50
25'
1306+50
25'
A
100'
FX
+00
65'
65'
+00
+00
100'
125'
+00
29147
2,537,000
814,000
26
25
Fence Corner
811,776.83
2,537,277.13
35
26
25