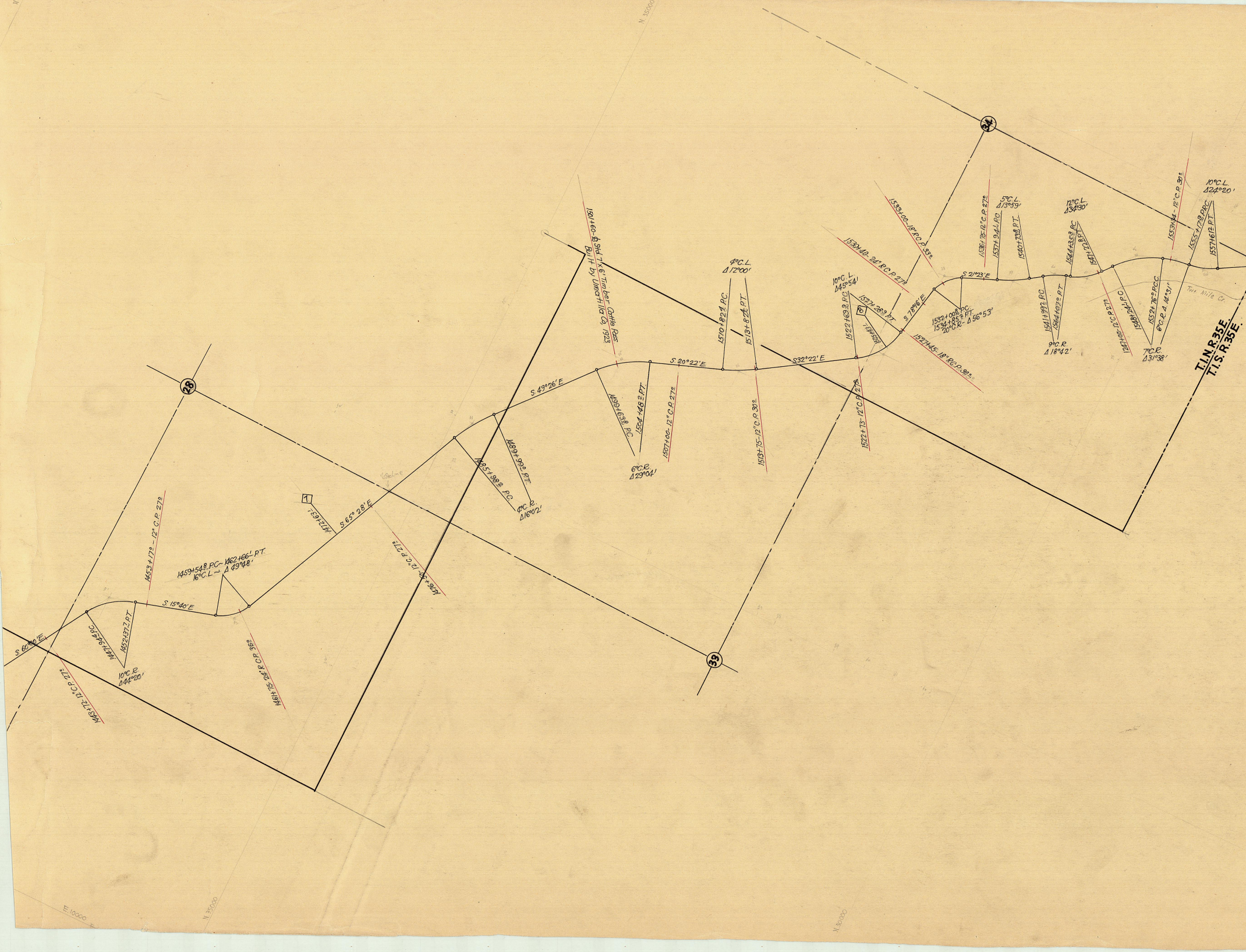
S. 60°00' E
1443+72- 12" C.P. 27°
1447+94.3 P.C.
1452+37.7 P.T.
10°C.R.
Δ44°20'
1453+17° - 12" C.P. 27°
S. 15°40' E
1459+54.8 P.C.~ 1462+66.1 P.T.
16°C.L.~ Δ 49°48'
1461+75- 24" R.C.P. 36°
28
1
1472+63.1
S. 65° 28' E
1/4 Sec Line
1476+50- 12" C.P. 27°
1485+98.2 P.C.
1489+99.0 P.T.
4°C.R.
Δ16°02'
S. 49°26' E
1501+60-Std. 7'x6' Timber Cattle Pass
Built by Umatilla Co. 1923
1499+63.8 P.C.
1504+48.2 P.T.
6°C.R.
Δ29°04'
1507+00- 12" C.P. 27°
S. 20°22' E
4°C.L.
Δ 12°00'
1510+82.1 P.C.
1513+82.1 P.T.
1513+75- 12" C.P. 30°
39
S.32°22' E
10°C.L.
Δ45°54'
1522+69.9 P.C.
1522+73- 12" C.P. 27°
8
1525+43.1
1527+28.9 P.T.
1527+45- 18" R.C.P. 30°
1530+40- 24" R.C.P. 27°
1533+00- 18" R.C.P. 33°
34
S. 78°16' E
1532+00.8 P.C.
1534+85.2 P.T.
20°C.R.- Δ 56°53'
S. 21°23' E
1536+75- 12" C.P. 27°
5°C.L.
Δ13°59'
1537+94.1 P.C.
1540+73.8 P.T.
1541+99.2 P.C.
1544+07.0 P.T.
9°C.R.
Δ 18°42'
12°C.L.
Δ34°30'
1544+35.3 P.C.
1547+72.8 P.T.
1547+00- 12" C.P. 27°
1548+24.1 P.C.
1552+76.0 P.C.C.
6°C.R. Δ 14°31'
7°C.R.
Δ31°38'
1553+34- 12" C.P. 30°
1555+17.9 P.R.C.
1557+61.2 P.T.
10°C.L.
Δ24°20'
Two Mile Cr.
T.1 N.R.35E.
T.1 S.R.35E.
N 40000
N 35000
E 10000
N 30000

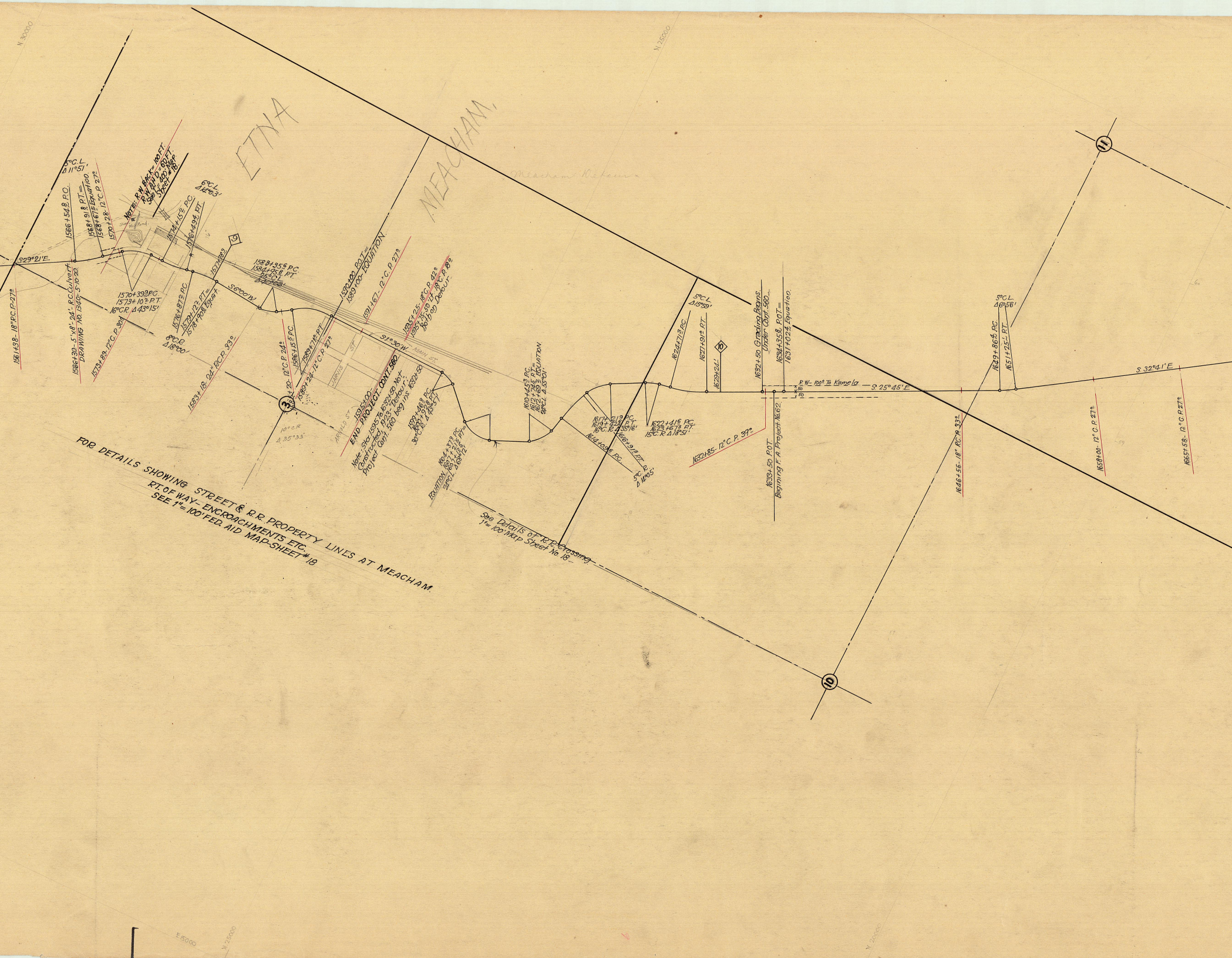
N 30000
N 25000
E 15000
N 20000
ETNA
MEACHAM
Meacham Detour
S 29°21'E
5°C.L.
Δ 11°51'
1561+38- 18" R.C.P.-27°
1566+54.8 P.O.
1566+30- 5'x8'-24'- R.C.Culvert
DRAWING NO. 1340-5-10-20
1568+91.8 P.T.=
1568+67.5 Equat.100.
1570+28- 12"C.P. 27°
NOTE: R.W. BACK= 100 FT.
R.W. AHD.= 60 FT.
See 1"=400' Map
Sheet # 18.
Mill Pond
1570+39.9 P.C.
1573+10.2 P.T.
16°C.R. Δ 43°15'
1573+89- 12"C.P. 30°
6°C.L.
Δ 14°03'
1574+15.2 P.C.
1576+49.4 P.T.
1576+87.2 P.C.
1579+12.2 P.T.=
1578+90.8 Equat.
8°C.R.
Δ 18°00'
1577+78.9
9
S 6°00'W
1583+35.6 P.C.
1584+95.8 P.T.
25°C.L.
Δ 40°03'
1583+18- 24" R.C.P. 33°
3
12"C.P. 24°
1586+15.5 P.C.
1589+71.0 P.T.
1589+24- 12"C.P. 27°
10°C.R.
Δ 35°33'
1590+00 P.O.T.=
1589+00- EQUATION.
1591+67- 12"C.P. 27°
1595+25- 18"C.P. 42°
1595+75-50' Lt. 18"C.P. 18°
Both on Detour.
S 1°30'W
MAIN ST.
JARVIS ST.
ARNOLD ST.
1595+00-
END PROJECT CONT. 560.
Note: Sta. 1595 to 1632+50 Not
Constructed, 1923- "Detour."
Project Cont. 560 begins 1632+50
1599+46.3 P.C.
1600+92.8 P.T.
30°C.R. Δ 43°57'
1604+37.3 P.C.
1607+21.5 P.T.=
1607+13.5
EQUATION.
24°C.L. Δ 68°12'
1610+45.3 P.C.
1612+74.5 P.T.=
1612+69.2 EQUATION.
20°C.L. Δ 55°01'
1614+09.6 P.C.
1616+91.3 P.T.
5°C.R.
Δ 14°05'
1617+17.9 P.C.
1619+42.8 P.T.
16°C.R. Δ 35°16'
1622+41.6 P.C.
1623+67.3 P.T.
15°C.R. Δ 18°51'
5°C.L.
Δ 15°59'
1624+71.3 P.C.
1627+91.0 P.T.
10
1629+24.1
1632+50 Grading Begins.
Under Cont. 560.
1632+85- 12"C.P. 39°
1633+50 P.O.T.
Begining F. A. Project No. 62.
1634+35.8 P.O.T.=
1631+02.4 Equation.
R.W.- 100' To Kamela.
S 25°45'E
50
50
1646+56- 18" R.C.P. 33°
5°C.L.
Δ 6°56'
1649+86.4 P.C.
1651+25.1 P.T.
S 32°41'E
1658+00- 12" C.P. 27°
1665+58- 12" C.P. 27°
11
10
FOR DETAILS SHOWING STREET & R.R. PROPERTY LINES AT MEACHAM.
RT. OF WAY- ENCROACHMENTS ETC.
SEE 1"= 100' FED. AID MAP-SHEET # 18
See Details of R.R. Crossing
1"= 100' Map Sheet No. 18

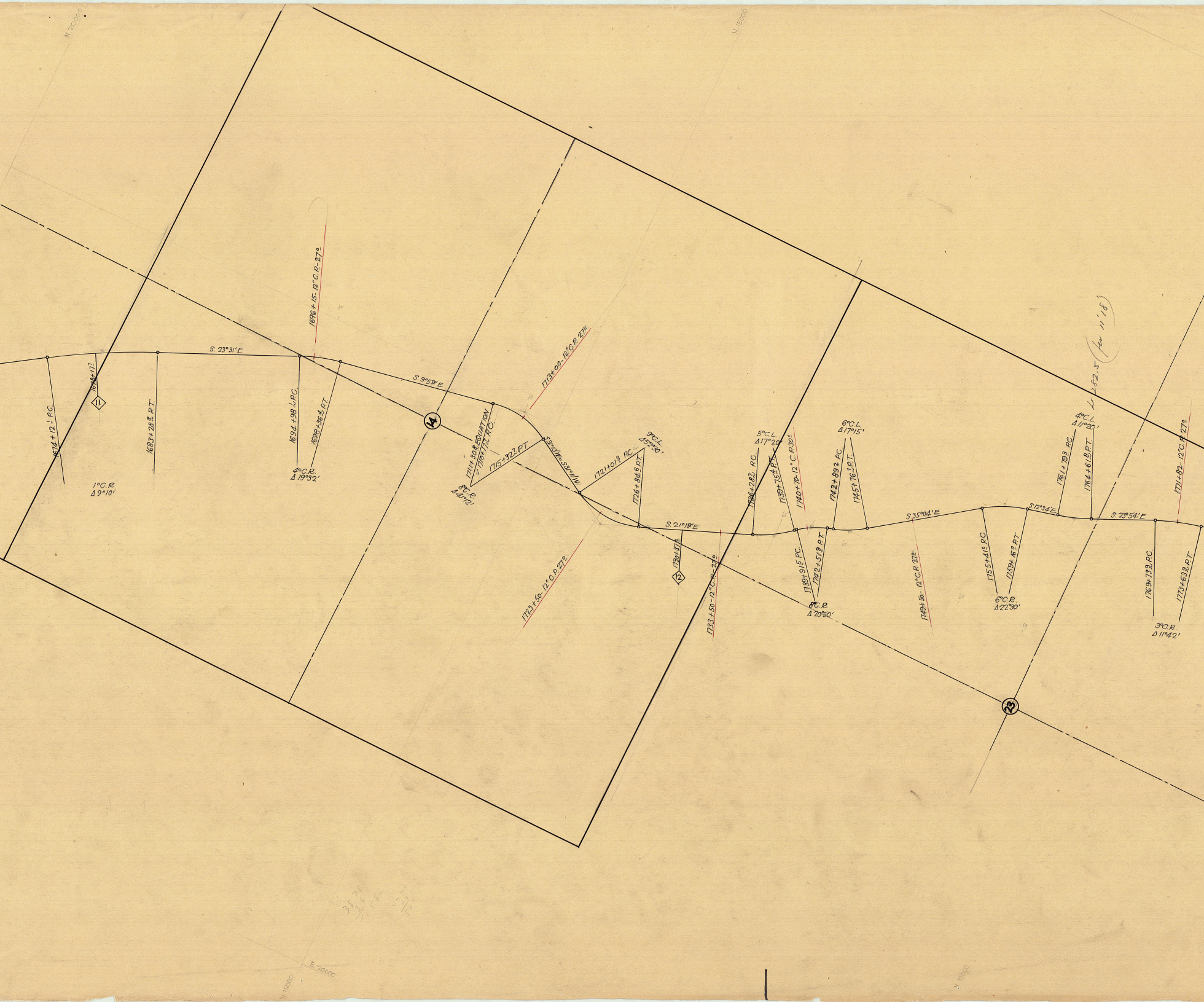
N 20000
N 15000
S. 23°31' E
S. 9°59' E
1674 + 12' P.C.
1678 + 17
11
1683 + 28.8 P.T.
1°C.R.
Δ 9°10'
1694 + 98 P.C.
1698 + 36.3 P.T.
4°C.R.
Δ 19°32'
1696 + 15 - 12" C.P. - 27°
14
1711 + 30.8 EQUATION = 1716 + 17.2 P.C.
1715 + 32.2 P.T.
8°C.R.
Δ 41°12'
1713 + 00 - 12" C.P. 27°
S 31°13' W = S 31°11' W
1721 + 01.3 P.C.
9°C.L.
Δ 52°30'
1726 + 84.6 P.T.
1723 + 50 - 12" C.P. 27°
S. 21°19' E
1730 + 37
12
1733 + 50 - 12" C.P. - 27°
1736 + 28.2 P.C.
5°C.L.
Δ 17°20'
1739 + 75.4 P.T.
1740 + 70 - 12" C.P. 30°
1739 + 91.5 P.C.
1742 + 51.9 P.T.
8°C.R.
Δ 20°50'
1742 + 89.2 P.C.
1745 + 76.3 P.T.
6°C.L.
Δ 17°15'
S 35°04' E
1749 + 50 - 12" C.P. 27°
1755 + 41.0 P.C.
1759 + 16.0 P.T.
6°C.R.
Δ 22°30'
S 12°34' E
1761 + 79.3 P.C.
1764 + 61.8 P.T.
4°C.L.
Δ 11°20'
L = 282.5 (for 11°18')
23
S. 23°54' E
1769 + 73.2 P.C.
1773 + 63.2 P.T.
3°C.R.
Δ 11°42'
1771 + 82 - 12" C.P. 27°
N 15000
E 20000
N 10000

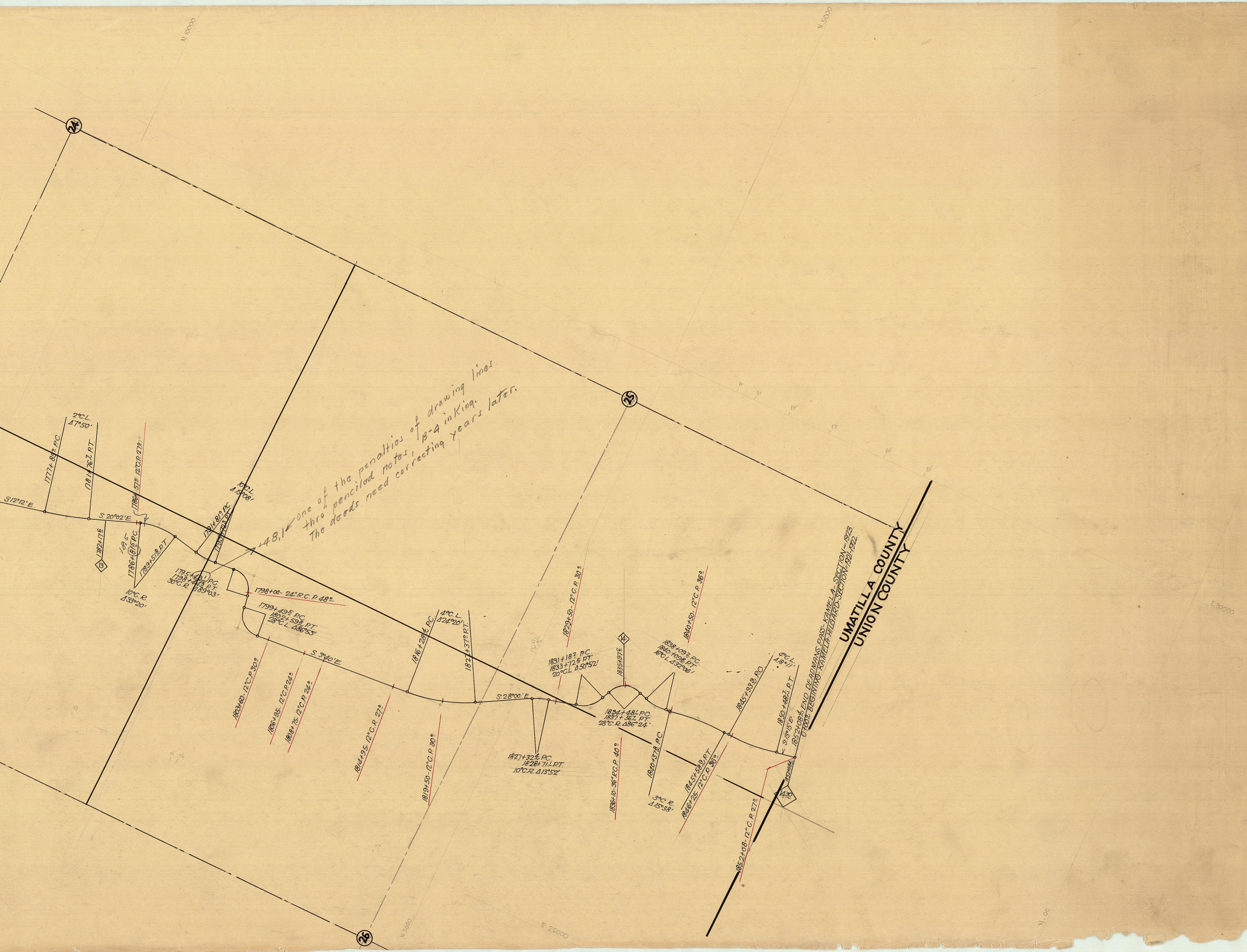
24
25
26
13
14
14.3
S.12°12' E.
1777+85 P.C.
2°C.L.
Δ7°50'
1781+76.2 P.T.
S. 20°02' E.
1786+57 12"C.P. 27°
1782+17
18.5
1786+81.5 P.C.
1789+51.8 P.T.
10°C.R.
Δ33°20'
1791+81 P.C.
1793+72.3 P.T.
10°C.L.
Δ19°08'
1795+43.1 P.C.
1798+47.3 P.T.
30°C.R. Δ89°03'
+48.1
1798+00- 24" R.C.P. 48°
1799+49.5 P.C.
1802+59.8 P.T.
28°C.L. Δ86°53'
S. 3°40' E.
1803+60- 12"C.P. 30°
1806+95- 12"C.P. 24°
1808+75- 12"C.P. 24°
1814+95- 12"C.P. 27°
1816+28.4 P.C.
4°C.L.
Δ24°20'
1822+37 P.T.
1819+50- 12"C.P. 30°
S. 28°00' E.
1827+32.4 P.C.
1828+71.1 P.T.
10°C.R. Δ13°52'
1829+50- 12"C.P. 30°
1831+18.2 P.C.
1833+72.5 P.T.
20°C.L. Δ50°52'
1835+97.6
1834+48.1 P.C.
1837+56.1 P.T.
28°C.R. Δ86°24'
1836+10- 36" R.C.P. 40°
1838+09.2 P.C.
1840+09.8 P.T.
16°C.L. Δ32°06'
1840+50- 12"C.P. 36°
1840+37.8 P.C.
3°C.R.
Δ15°38'
1845+93.9 P.C.
1845+58.9 P.T.
1846+25- 12"C.P. 36°
4°C.L.
Δ18°11'
1850+48.7 P.T.
S. 13°15' E.
1852+08.4 END DEADMANS PASS-KAMELA-SECTION-1923
0+00.0 BEGINING-KAMELA-HILGARD-SECTION-1921-1922
1852+08.4
1852+08- 12"C.P. 27°
UMATILLA COUNTY
UNION COUNTY
N.10000
N.5000
N.00
E.25000
E.30000
N.5000
One of the penalties of drawing lines thro' penciled notes, B-4 inking. The deeds need correcting years later.