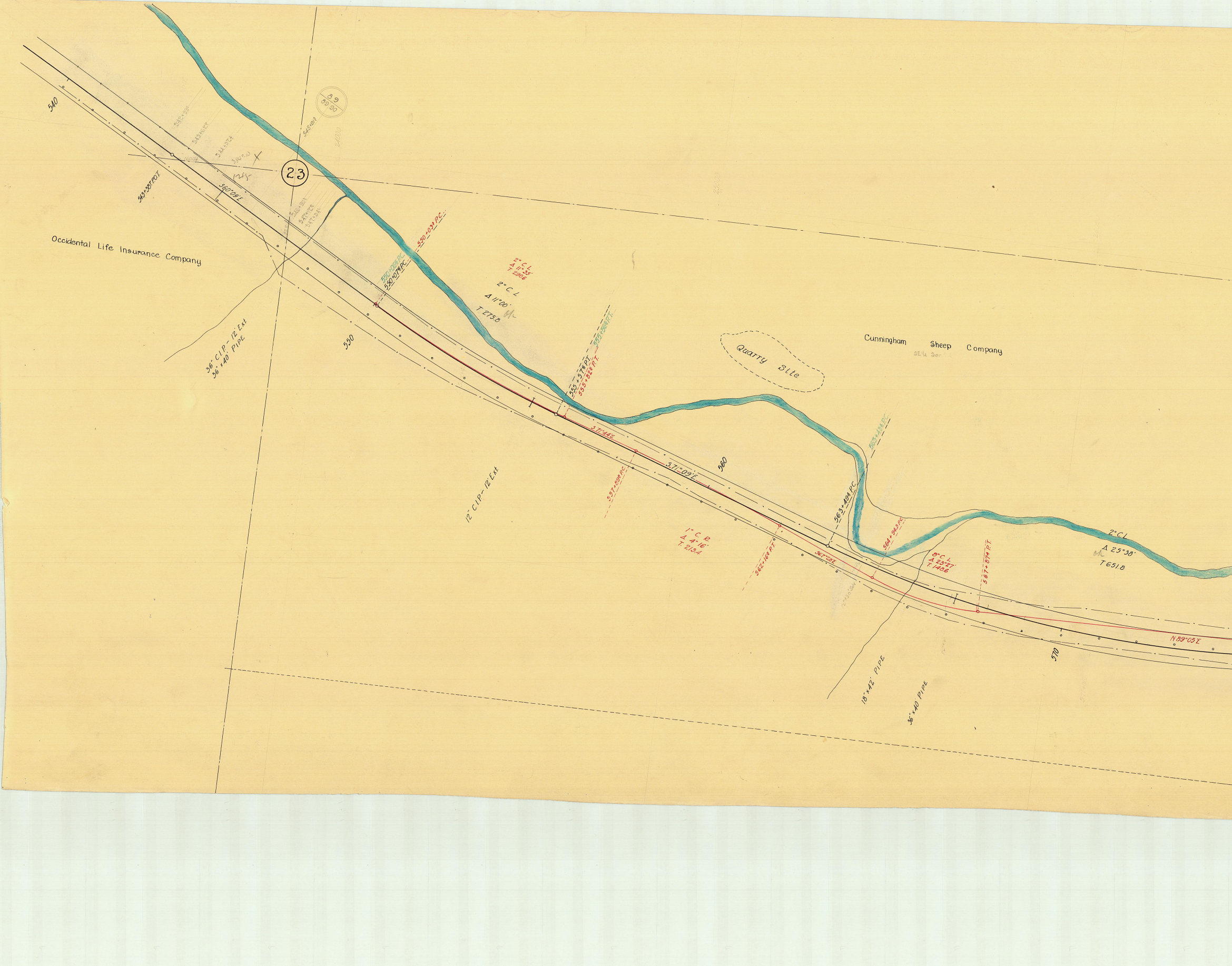
540
543+38± P.O.T.
S60°09'E
160.7±
545+01±
23
89
8990
Occidental Life Insurance Company
36" C.I.P. - 12' Ext.
36" x 40' PIPE
550
550+06± P.C.
550+07± P.C.
550+03± P.C.
2° C.L
Δ 11°35'
T. 290.6
2° C.L
Δ 11°00'
T. 275.8
555+57± P.T.
555+82± P.T.
555+56± P.T.
S 71°44'E
557+89± P.C.
12" C.I.P. - 12' Ext.
Quarry Site
Cunningham Sheep Company
560
S 71°09'E
1° C.R.
Δ 4°16'
T. 213.4
562+16± P.T.
S67°28'E
563+49± P.C.
563+48± P.C.
564+94± P.C.
8° C.L
Δ 23°27'
T. 148.6
567+87± P.T.
2° C.L
Δ 25°38'
T 651.8
N 89°05'E
570
18" x 42' PIPE
36" x 40' PIPE


24
Cunningham Sheep Company
SW 1/4 Sec 24
Jack Canyon
576
576+31° P.T.
576+30° P.T.
579+87± P.C.
2° C. L
Δ 7°14'
T 181.1
583+49° P.T.
580
36"x40' PIPE
N83°13'E
N81°51'E
590
12" C.I.P. – 10' Ext.
N82°42'E
594+17 P.C.
1° C.R.
0°51'
T. 42.4
595+02 P.T.
597+37 P.C.
598+71
90
90 91
599+02
599+52
600
S6°47'E 366.5
S87°77'W 344.4
N2°43'W 536.6
QUARRY SITE
601+56 P.C.
601+58 P.C.
S6°47'E 34.4
Stock Pile Site
S84°18'E 364.05
1° C. R
Δ 3°49'
T. 190.9
601+19.5 P.T.
601+11 P.T.
EQUATION
603+50
4° CL
Δ 16°27'
T 207.0
603+76 P.C.
N86°31'E

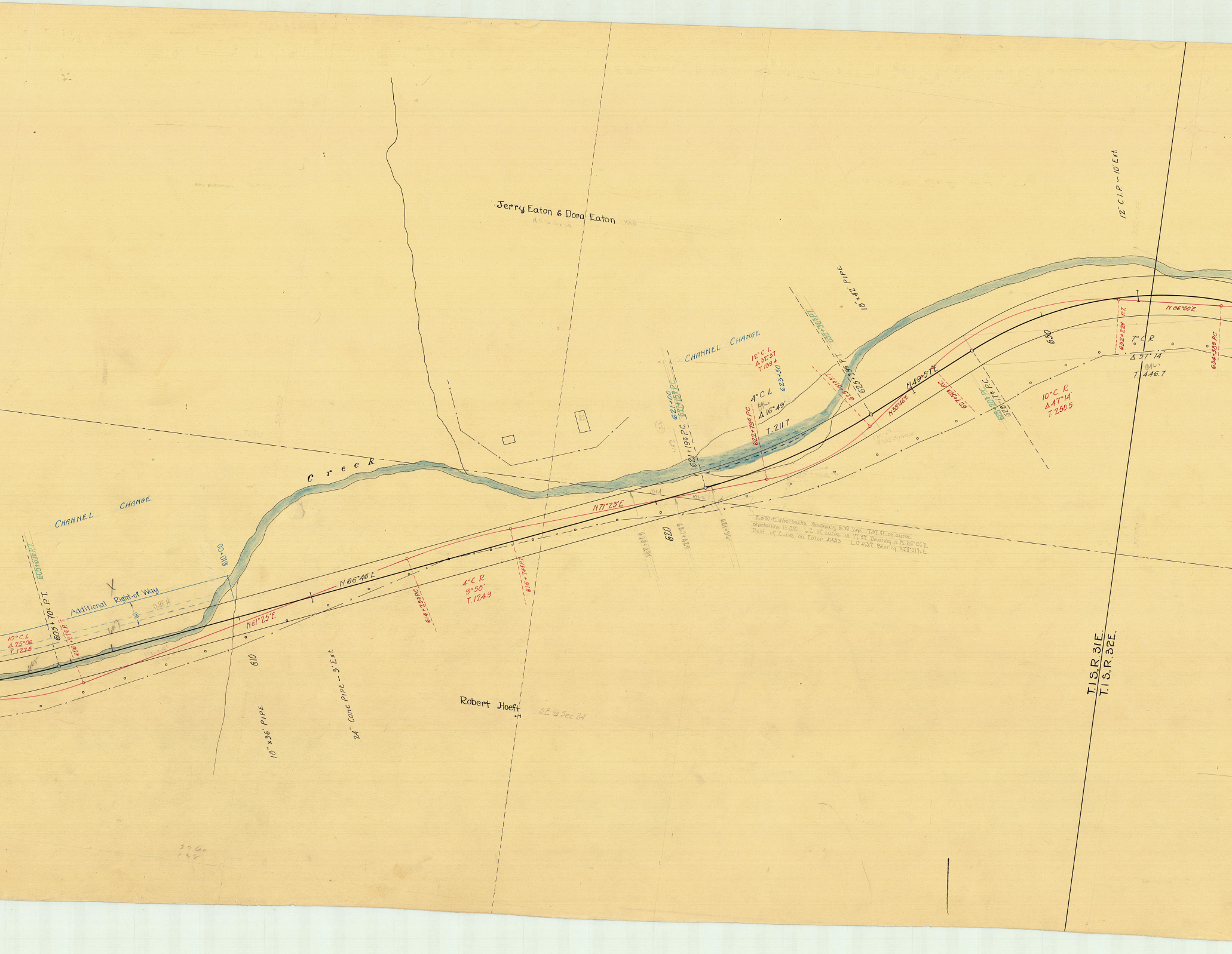
Jerry Eaton & Dora Eaton
Wife
12" C.I.P. – 10' Ext.
CHANNEL CHANGE
CHANNEL CHANGE
Creek
605+67.6 P.T.
605+70± P.T.
606+27.3 P.T.
10° C.L
Δ 25°06'
T. 127.5
Additional Right-of-Way
0.88 A
60
610+00
610
N 61°25' E
N 66°46' E
614+25.3 P.C.
4° C.R.
9°58'
T. 124.9
616+74.5 P.T.
N 71°23' E
10" x 36" PIPE
24" CONC PIPE – 3' Ext.
Robert Hoeft
SE ¼ Sec 24
101.4
101.2
619+10.7
620
620+47.9
621+36.5
621+19.2 P.C.
621+00
621+15.9 P.C.
12° C.L
Δ 32°37'
T. 139.4
623+50
4° C.L
Δ 16°49'
T. 211.7
622+79.5 P.C.
625+39.6 P.T.
625+01.3 P.T.
635+36.3 P.T.
18" x 42" PIPE
N 49°51' E
N 38°46' E
627+50.3 P.C.
628+20.3 P.C.
629+17.8 P.C.
12°32' Salvage
630
10° C.R.
Δ 47°14'
T. 250.5
632+22.8 P.T.
7° C.R.
Δ 57°14'
T. 446.7
N 86°00' E
634+58.8 P.C.
E&W ¢ intersects Southerly R/W line 17.37 ft on curve shortening it 0.2. L.C. of curve is 17.37 Bearing is N 66°26' E
Rest of Curve on Eaton 414.33 L.C. 413.7 Bearing N 58°01½ E
T.1S.R.31E.
T.1S.R.32E.

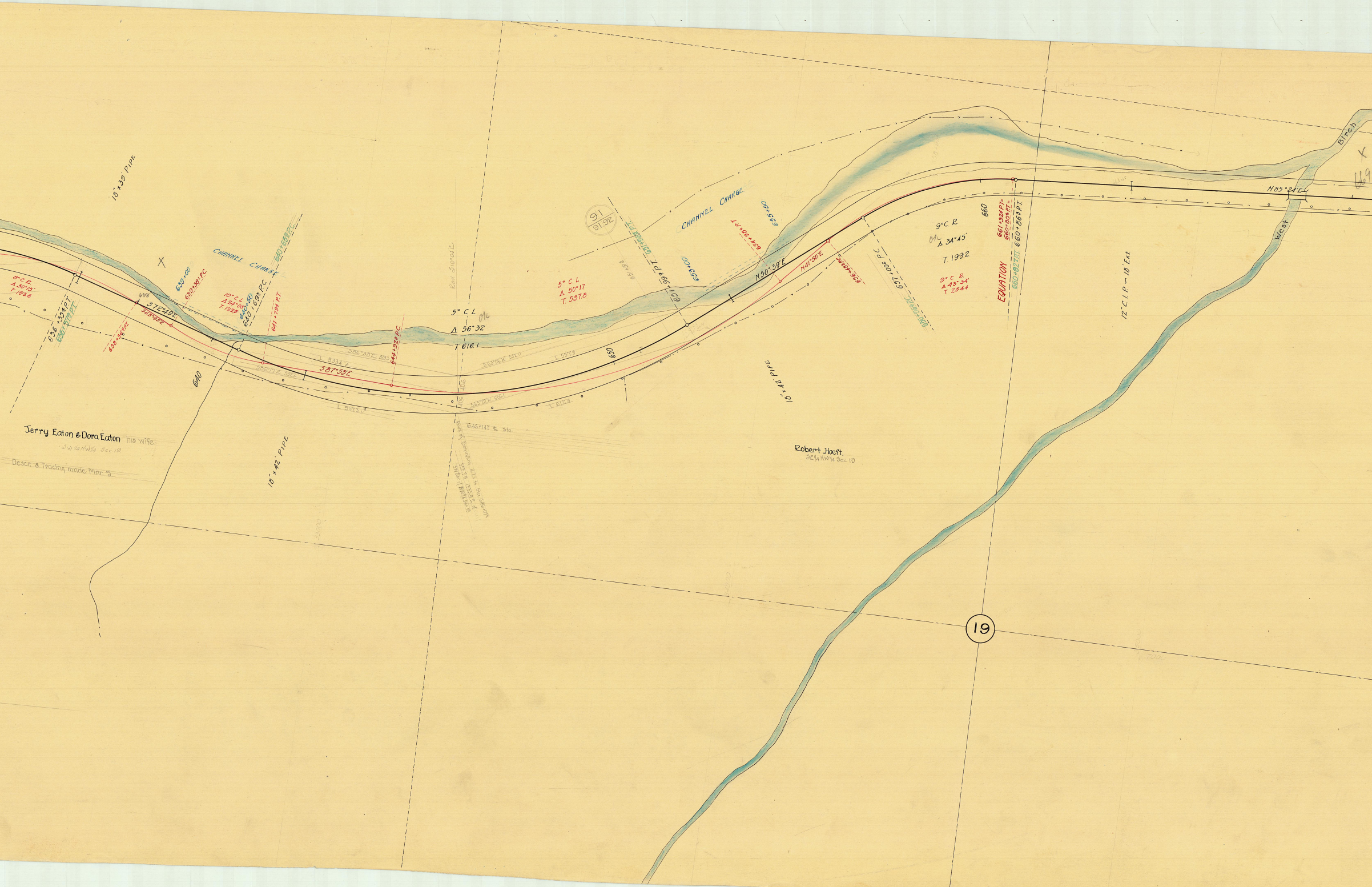
18" x 39' PIPE
CHANNEL CHANGE
CHANNEL CHANGE
8° C.R.
Δ 30°15'
T 183.6
636 + 334 P.T.
636 + 379 P.T.
638 + 369 P.T.
639 + 00
639 + 381 P.C.
10° C.L
Δ 24°08'
T. 122.5
640 + 50
640 + 693 P.C.
640 + 659 P.C.
641 + 794 P.T.
644 + 929 P.C.
S72°49'E
S63°45'E
S87°55'E
640
S86°38'E 528.3
L 533.1
S86°17'E 552.2
L 557.3
Road S10°05'E
5° C.L
Δ 56°32
T 616.1
S63°06'W 552.0
L 557.9
S65°27'W 606.1
L 612.9
646+147 ℄ Sta.
Point of Beginning R.L. to Sta. 646
5° C.L
Δ 50°17
T. 537.8
91
16
91 92
16
651 + 516 P.T.
651 + 99 P.T.
651 + 51.3
650
653 + 00
654 + 96 P.T.
655 + 50
N50°39'E
N41°50'E
656 + 48 P.C.
657 + 00 P.C.
656 + 916 P.C.
9° C.R
Δ 34°45'
T. 199.2
9° C.R.
Δ 43°34'
T. 254.4
660
661 + 324 P.T. =
660 + 804 P.T. =
660 + 863 P.T.
660 + 827 P.T.
EQUATION
12" C.I.P. – 18' Ext.
N85°24'E
Birch
West
669
18" x 42' PIPE
18" x 42' PIPE
Jerry Eaton & Dora Eaton his wife
SW¼ NW¼ Sec 19
Descr. & Tracing made Mar. 5.
Robert Hoeft.
SE¼ NW¼ Sec 19
19

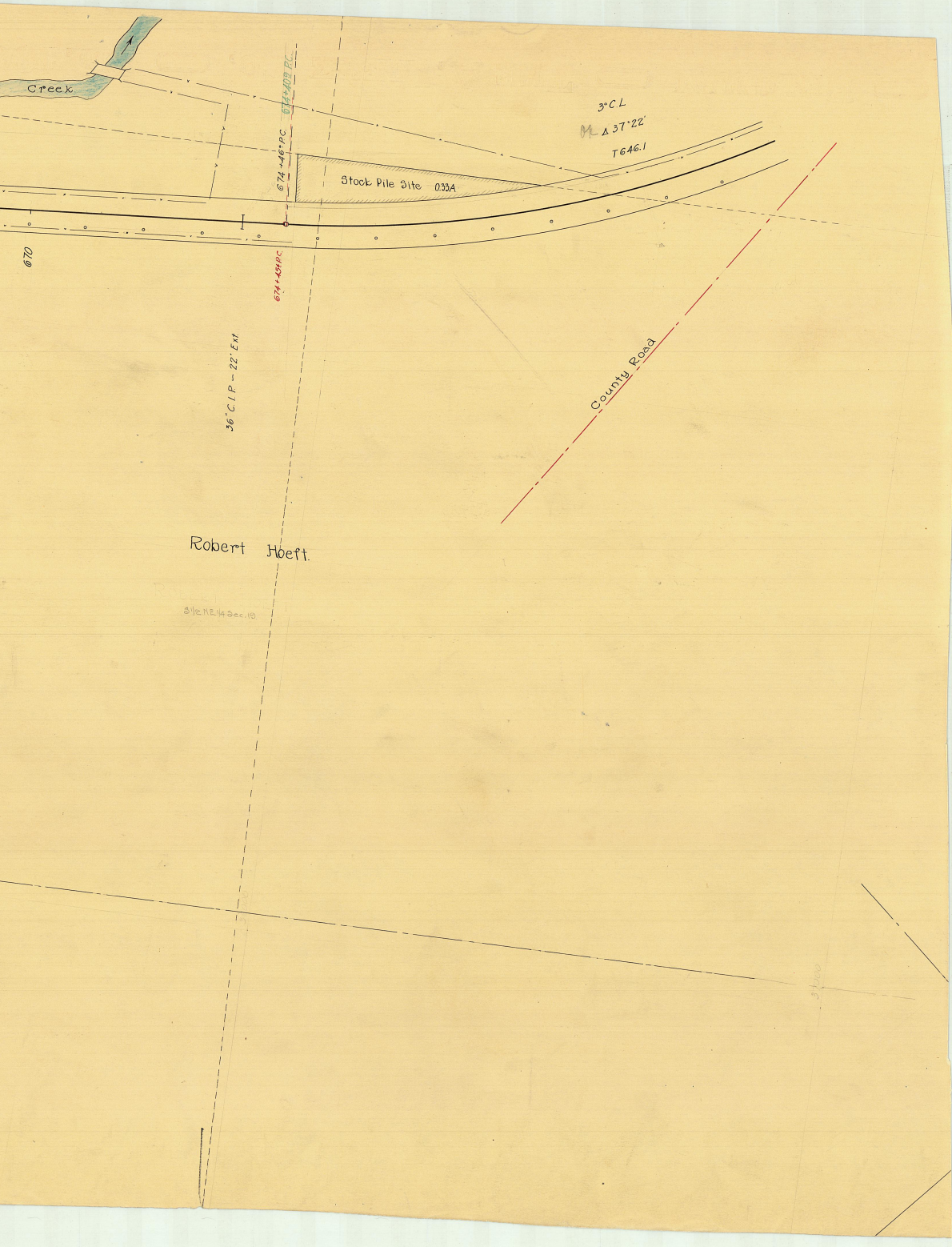
Creek
674+409 P.C.
674+46± P.C.
674+454 P.C.
Stock Pile Site 0.33A
3° C.L
Δ 37°22'
T 646.1
I
670
County Road
36" C.I.P. – 22' Ext.
Robert Hoeft.
S1/2 N.E.1/4 Sec. 19