OREGON STATE HIGHWAY DEPARTMENT

Relocated Line

# UMATILLA-HERMISTON SECTION

## OLD OREGON TRAIL HIGHWAY

UMATILLA COUNTY

Scale 1in - 100ft. April 1935

DRG. NO. 6B-2-1

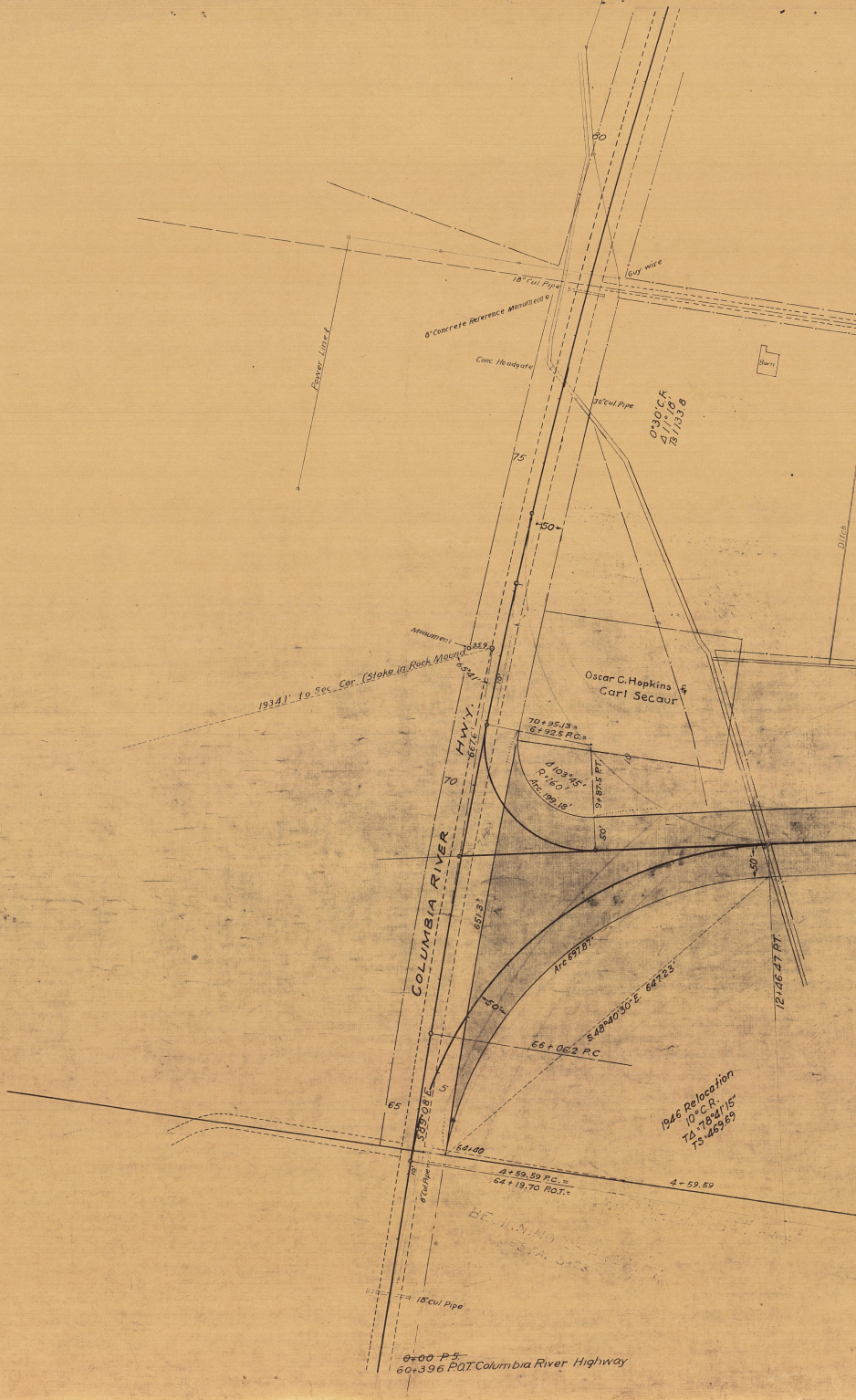

80
Guy wire
18" Cul. Pipe
8" Concrete Reference Monument
Power Line
Conc. Headgate
Barn
36" Cul. Pipe
0°30' C.R.
Δ 1°18'
TS 133.8
75
150
Ditch
Monument
1934.1' to Sec. Cor. (Stake in Rock Mound)
65.41'
10'
Oscar C. Hopkins & Carl Secaur
HW'Y.
667.6'
70+95.13 =
6+92.5 P.C. =
Δ 103°45'
R = 160'
Arc 199.18'
9+87.5 P.T.
10
70
50'
COLUMBIA RIVER
651.3'
50'
Arc 697.87'
S.48°40'30" E. 647.23'
12+46.47 P.T.
50'
66+06.2 P.C.
5
65
S.89°08' E.
1946 Relocation
10° C.R.
TΔ = 78°41'15"
TS = 469.69
64+40
4+59.59 P.C. =
64+19.70 P.O.T. =
4+59.59
10'
8" Cul Pipe
18" Cul Pipe
~~0+00 P.S.~~
60+396 P.O.T. Columbia River Highway

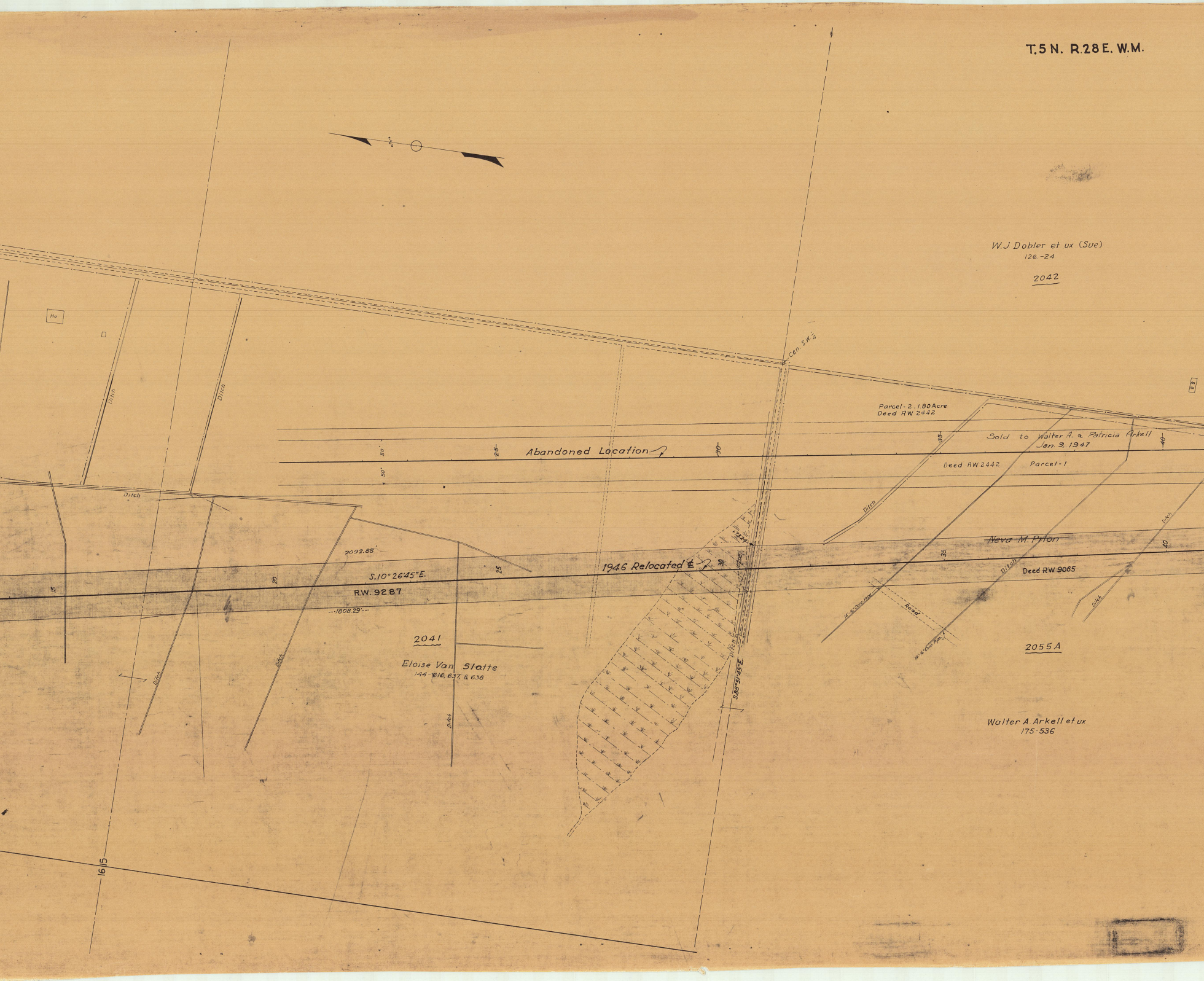
T.5 N. R.28 E. W.M.
W.J Dobler et ux (Sue)
126-24
2042
Cen. S.W.¼
Ho
Ditch
Ditch
Parcel-2 . 1.80 Acre
Deed RW 2442
Sold to Walter A. & Patricia Arkell
Jan. 9, 1947
Abandoned Location
25
30
35
40
50'
50'
Deed RW 2442
Parcel-1
Ditch
Ditch
~~Neva M. Pilon~~
Deed RW 9065
Ditch
Ditch
2092.88'
S.10° 26'45"E.
R.W. 9287
---1808.29'---
15
20
25
30
35
40
1946 Relocated ℄
+73.24
102.08'
14"-16" Conc. Pipe
Road
14"-16" Conc. Pipe
Ditch
S.88°51'45"E.
2041
Eloise Van Slatte
144-616, 637, & 638
Ditch
Ditch
Ditch
2055A
Walter A Arkell et ux
175-536
16|15


~~State of Oregon~~
119-595
William C. Kik
175-236
Benjamine E. O'Conner
161-571
~~Archie McFarland~~
144-325
Barn
Conc Silo
Coal Shed
Shed
Ho.
4007.6' Calculated to Sec Cor (Fence)
Power Line
44+63.8
45
45+18.2 POT
10°42'
Ditch
Ditch
Ditch
Sold to William C. & Alice Kik
Jan. 16, 1947
Deed RW 2301
S.8°55'E.
50
55
60
65
50
50
70
2043 A
Deed RW 9052
S.10°26'45"E.
DEED RW 8770
55
60
65
70
45
50
Deed RW-9068
2044
2042
~~W. J. Dobler et ux~~
119-541
Charles L Kik
173-5
~~Chas. Lutz~~
~~So of Diag. Rd. 136-478~~
N.89°29'30"W. 1323.51'
44+24.2 POT.
1351.6' to Sec Cor
Sec. 15
Sec. 22

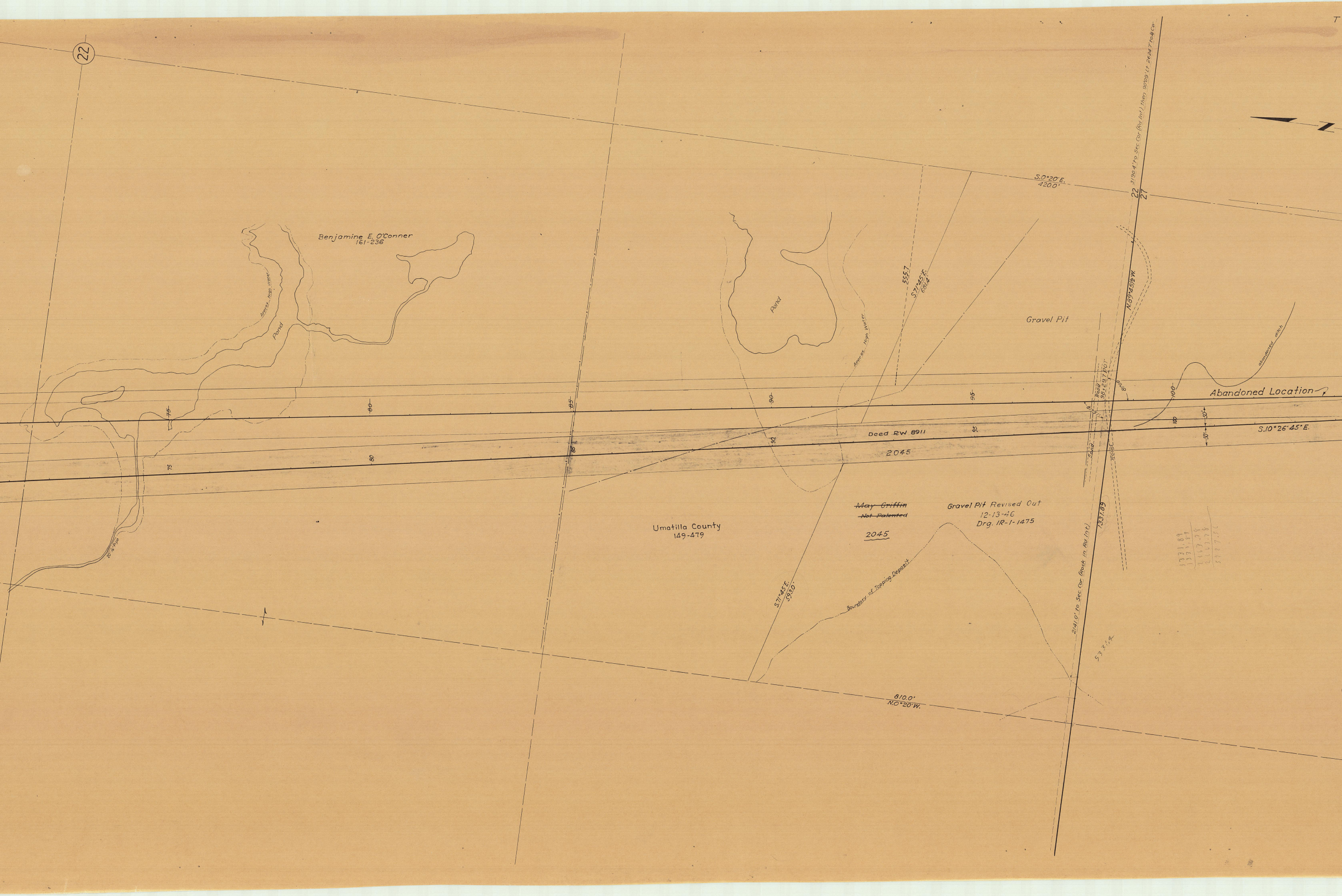
22
Benjamine E. O'Conner
161-236
Approx. High Water
Pond
Pond
Approx. High Water
555.7
S.71°45'E.
681.4'
S.0°20'E.
420.0'
3190.4' to Sec Cor (Rd Int) then 90°09' Lt 2624.7' to ¼ Cor
22
27
N.89°45½'W.
Gravel Pit
abandoned ditch
Abandoned Location
75
80
85
90
95
100
Road
98+29.7 POT
81°00'
Deed RW 8911
2045
S.10°26'45"E.
50'
50'
Sand
Road
75
80
85
90
95
100
Umatilla County
149-479
~~May Griffin~~
~~Not Patented~~
2045
Gravel Pit Revised Out
12-13-46
Drg. IR-1-1475
1331.89
2141.0' to Sec Cor (Rock in Rd Int)
S.71°45'E.
593.0'
Boundary of Topping Deposit
810.0'
N.0°20'W.
5331.4
1331.89
1331.89
2663.78
2663.78
5327.56
T

5 N., R28E., W. M.

Drg. No. 6B-2-1

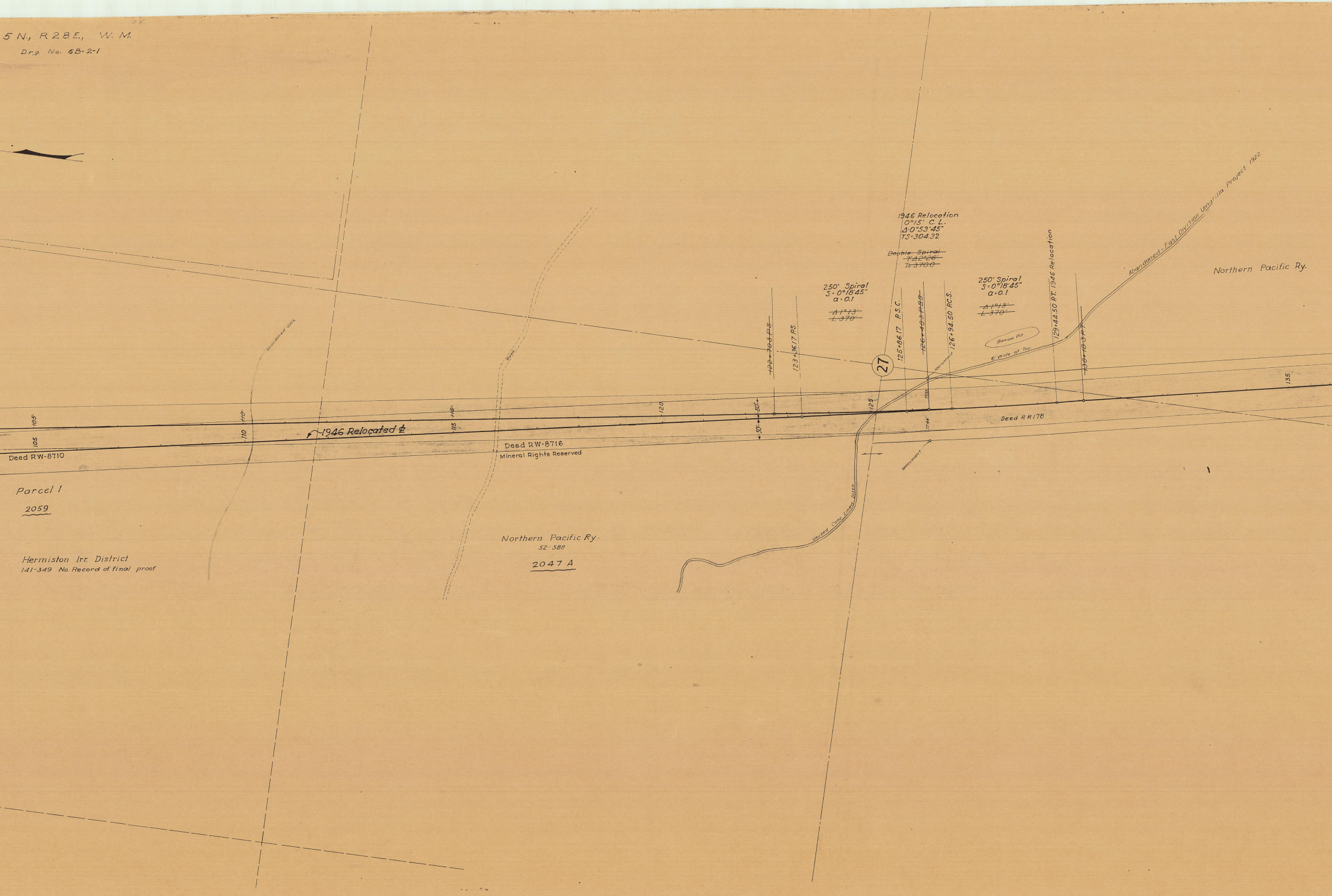
abandoned ditch
Road
1946 Relocation
0°15' C. L.
Δ 0°53'45"
TS=304.32
~~Double Spiral~~
~~TΔ2°26'~~
~~Ts 370.0~~
250' Spiral
S=0°18'45"
a=0.1
~~Δ1°13'~~
~~L 370'~~
250' Spiral
S=0°18'45"
a=0.1
~~Δ1°13'~~
~~L 370'~~
~~122+70.3 P.S.~~
123+36.17 P.S.
125+86.17 P.S.C.
~~126+40.3 P.S.S.~~
126+94.50 P.C.S.
129+44.50 P.T. 1946 Relocation
~~130+10.3 P.T.~~
27
Monument
Borrow Pit
6' Wide at Top
Abandoned East Division Umatilla Project 1922
Northern Pacific Ry.
105
110
115
120
125
135
50'
50'
7.55
77.46'
Monument
1946 Relocated ℄
Deed RW-8710
Deed RW-8716
Mineral Rights Reserved
Deed RR178
Unused Conc Lined Ditch
Parcel 1
2059
Hermiston Irr. District
141-349 No Record of final proof
Northern Pacific Ry.
52-588
2047 A

T 5 N., R 28 E., W.M.
Drg. No 6B-2-1

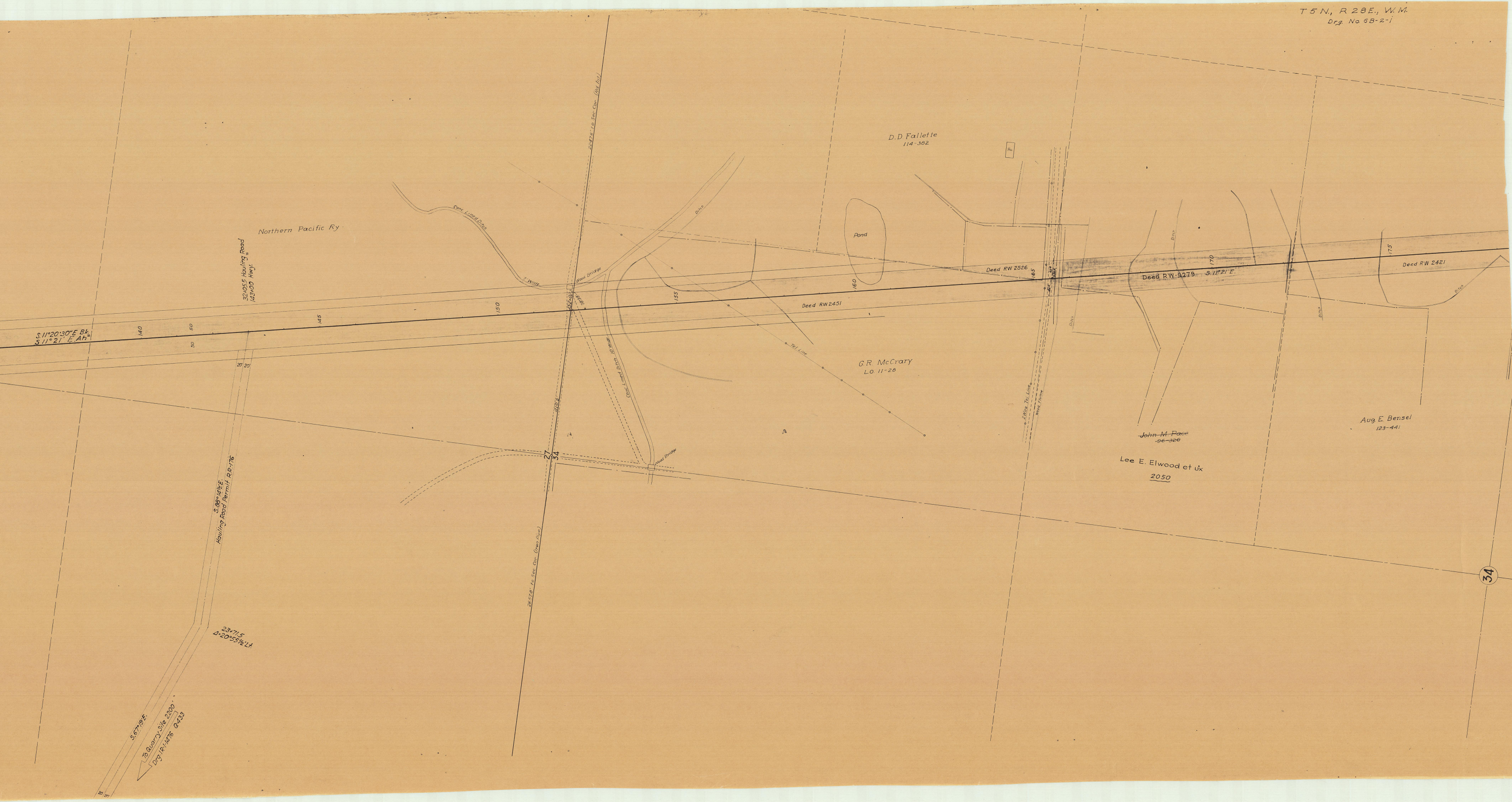
Northern Pacific Ry
32+05.5 Hauling Road =
143+00 Hwy.
S. 11°20'30" E Bk.
S. 11°21' E. Ah =
140
50
50
145
150
155
160
165
170
175
20'
20'
Conc Lined Ditch
7' Wide
Wood Bridge
152+02½
78°36'
2247.6' to Sec Cor (Rd Int)
Ditch
Conc Lined Ditch 10' Wide
Wood Bridge
410½
27
34
2657.8' to Sec Cor. (Iron Pipe)
Tel Line
D.D Fallette
114-382
Pond
Ha
Deed RW 2526
Deed RW 2451
Deed RW-9279 S. 11°21' E.
Deed RW 2421
Ditch
Ditch
Ditch
Ditch
G.R. McCrary
L.O. 11-28
2 Wire Tel Line
Wood Flume
~~John M. Pace~~
~~96-320~~
Lee E. Elwood et ux
2050
Aug. E. Bensel
123-441
34
S. 88°14½' E.
Hauling Road Permit R.R.-176
23+71.5
Δ=20°55½' Lt.
S. 67°19' E.
To Quarry Site 2200'
Drg. IR-1-1476 Q-433
20'
20'