T. 5 N., R. 28 E., W.M.
9B-17-8

SEE 6B-2-1 FOR PRIOR

OREGON STATE HIGHWAY DIVISION

Located Line

UMATILLA-HERMISTON SECTION

UMATILLA - STANFIELD HIGHWAY

UMATILLA COUNTY

Scale: 1 inch = 100 feet

Traced by V. L. B.
January, 1980
Rev. April, 1980
Rev. Aug., 1980
Mar., 1981
Oct., 1982

GRID BEARINGS - NORTH ZONE

DRG. NO. 9B-17-8

Property Corners Found May 1976, or as otherwise Noted

▲ *Set Monument*

REGISTERED
PROFESSIONAL
LAND SURVEYOR
William Anhorn
OREGON
Dec. 15, 1978
WILLIAM G. ANHORN
1750

Narrative - Umatilla-Hermiston Section

The purpose of this survey was to establish the highway centerline control points within the limits of the Umatilla-Hermiston reconstruction project.

Monuments marking the boundaries of the Umatilla-Stanfield Highway and as shown on OSHD R/W map 9B-17-8 were found. These boundary markers controlled the centerline monuments that were set.

Basis of Bearing: Grid Bearings - North zone as shown on OSHD R/W map 9B-17-8.

Coordinates from OSHD R/W map 9B-17-8.

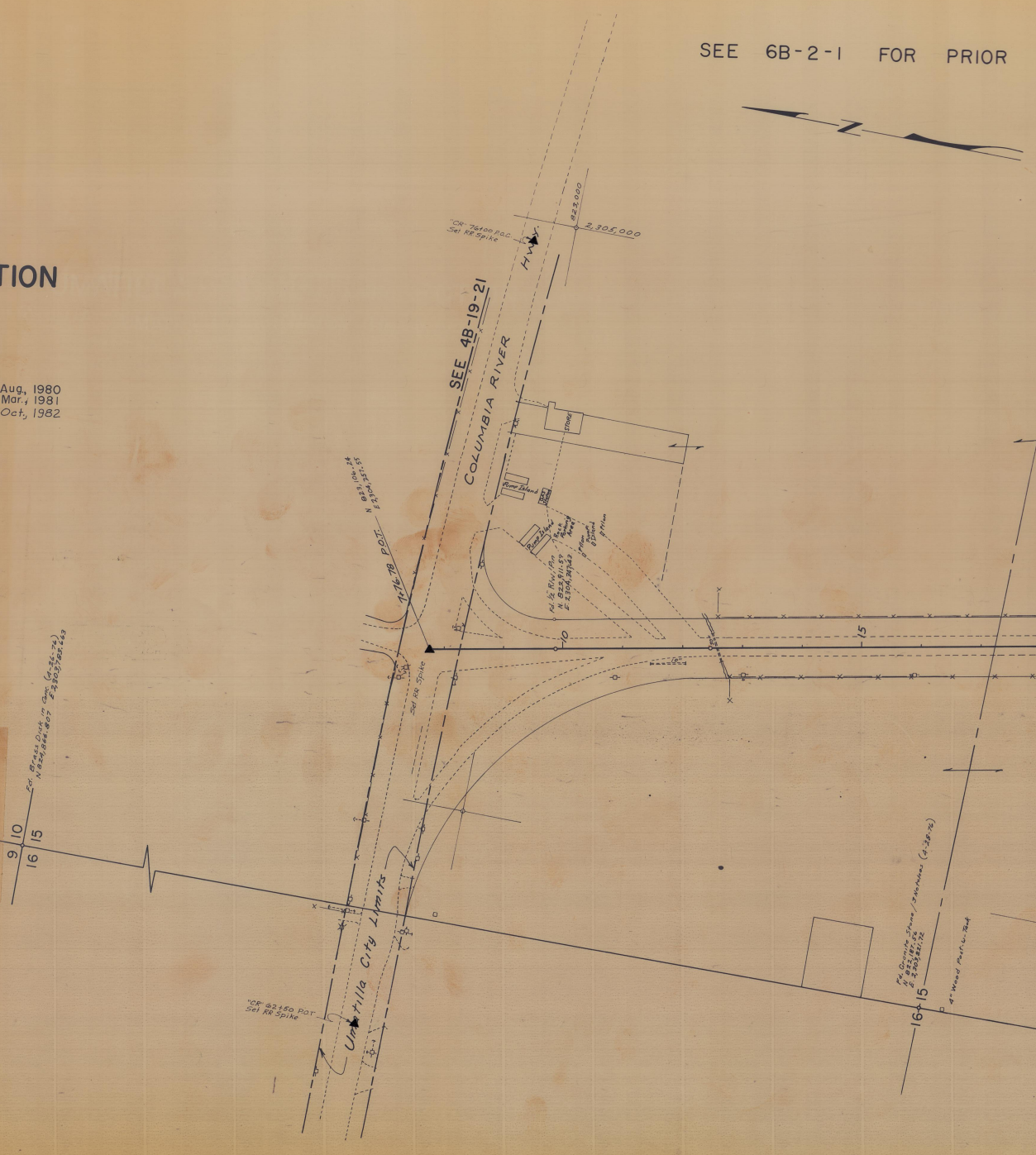
N
"CR" 76+00 P.O.C.
Set RR Spike
Hwy.
823,000
2,305,000
SEE 4B-19-21
COLUMBIA RIVER
STORE
Pump Island
Pump Island
Rock Parking Area
Pylon
Pump Island
Pylon
N 823,106.24
E 2,304,257.55
7+76.78 P.O.T.
Fd. ½ R/W Pin
N. 823,911.59
E. 2,304,347.43
10
15
Set RR Spike
Fd. Brass Disk in Conc. (4-26-76)
N 824,866.807
E 2,303,785.463
10
15
9
16
Umatilla City Limits
"CR" 62+50 P.O.T.
Set RR Spike
Fd. Granite Stone / 3 Notches (4-28-76)
N 822,187.56
E 2,303,821.72
4" Wood Post w. Tack
15
16

BOX "0"

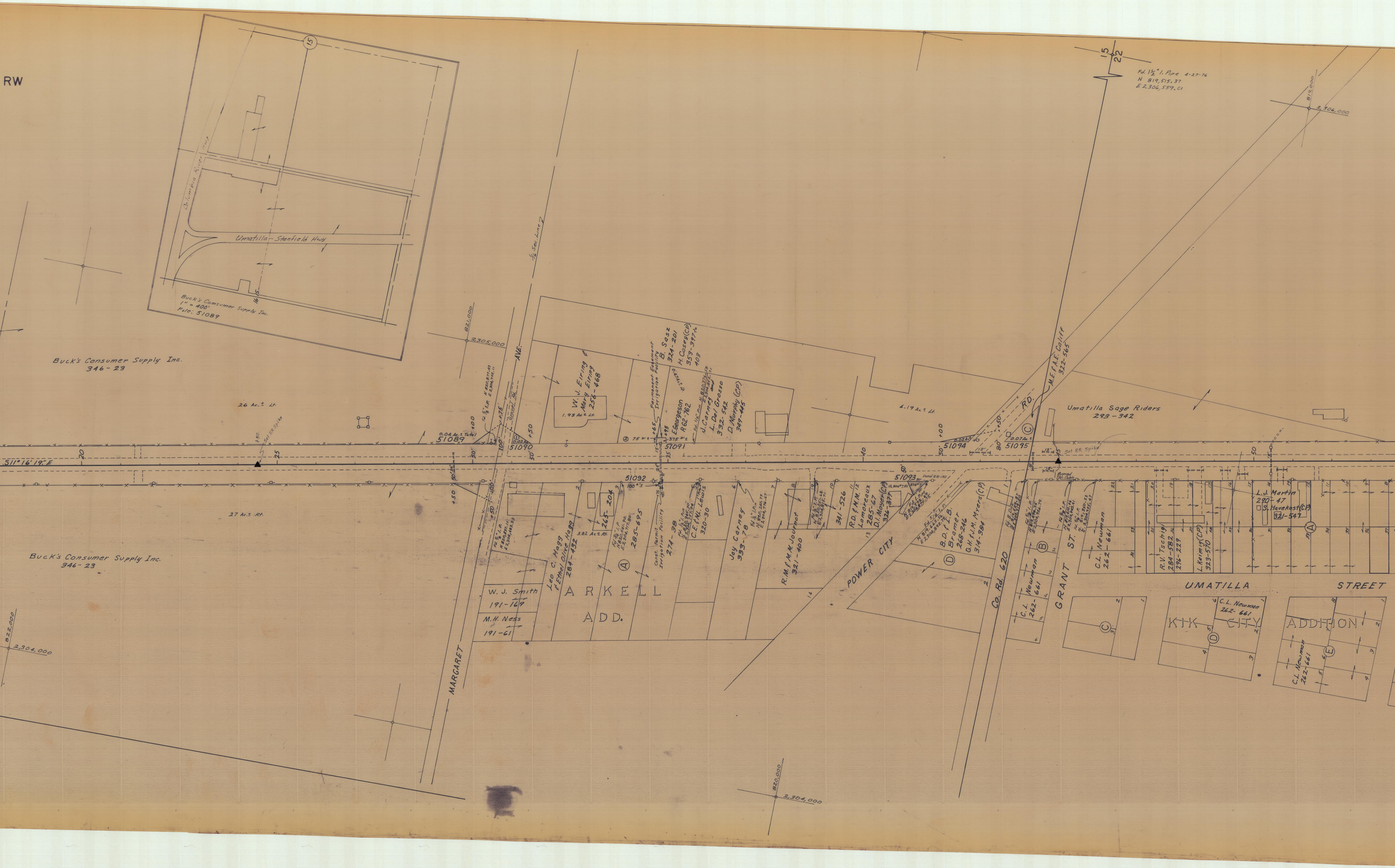

RW
15
Columbia River Hwy
Umatilla–Stanfield Hwy
16 15
Buck's Consumer Supply Inc.
1" = 400'
File: 51089
Buck's Consumer Supply Inc.
346-23
26 Ac.± Lt.
27 Ac.± Rt.
Buck's Consumer Supply Inc.
346-23
821,000
2,305,000
822,000
2,304,000
820,000
2,304,000
819,000
2,306,000
15
22
Fd. 1½" I. Pipe 4-27-76
N 819,515.37
E 2,306,559.01
S 11° 16' 19" E
20
25
40
50
Set RR Spike
1/16 Sec. Line
AVE.
MARGARET
Gravel Rd.
0.04 Ac.± Total
51089
0.02 Ac.
51090
Fd. 5/8" I.P. N 820,877.43 E 2,304,752.11
W. J. Eiring & Mary Eiring 256-468
1.93 Ac.± Lt.
Permanent Easement Irrigation Facility
B. Sasz 324-201
H. Casey (CP) 353-397 to 403
E. Georgeson R62-762
J. Carney and L. Del Grosso 332-542
D. Murphy (CP) 349-445
75 Ft.±
375 Ft.±
51091
51092
100 Ft.±
Fd. 5/8" I.P. N 820,897.11 E 2,304,482.33
Leo C. Hagg & Ethel Olive Hagg 284-432
3.82 Ac.± Rt.
265-204
285-695
Const. Permit Irrigation Facility
274-38
C.E. & N.L. Lewis 320-30
Joy Carney 333-78
R.M. & M.M. Journot 321-400
341-526
R.D. & M.M. Lomoreaux 285-67
D.I. Moyer (CP) 326-377
W. J. Smith 191-169
M.H. Ness 191-61
A
ARKELL ADD.
POWER CITY
51093
4.19 Ac.± Lt.
0.02 Ac.±
51094
0.07 Ac.±
51095
RD.
C
M.E. & A.E. Califf 322-565
Umatilla Sage Riders 293-342
Buried Tel. Cable
B.D. & L.B. Bramer 268-246
G.H. & J.M. Myers (CP) 314-384
D
Co. Rd. 620
C.L. Newman 262-661
B
GRANT ST.
C.L. Newman 262-661
R.V. Tschigi 284-582 296-229
L. Keimig (CP) 323-570
L.J. Martin 290-47
S. Havekost (CP) 321-547
A
UMATILLA STREET
C
C.L. Newman 262-661
KIK CITY ADDITION
D
C.L. Newman 262-661
E



B.E. O'Conner
242-446
818,000
2,306,000
818,000
2,305,000
816,000
2,306,000
816,000
2,305,000
Umatilla Sage Riders
293-23
55
60
65
70
75
80
+50
Set RR Spike
S 11° 16' 19" E
36" conc.
C. A. Prather
R33-134
C. L. Newman
262-661
Fd. ½" I.P.
N. 818,369.51
E. 2,305,150.23
Fd ½" I.P.
N 818,267.93
E 2,305,170.39
UNION ST.
C. L. Newman
262-661
F
B. E. O'Conner
242-446

T. 5 N., R. 28 E., W.M.
9B-17-8

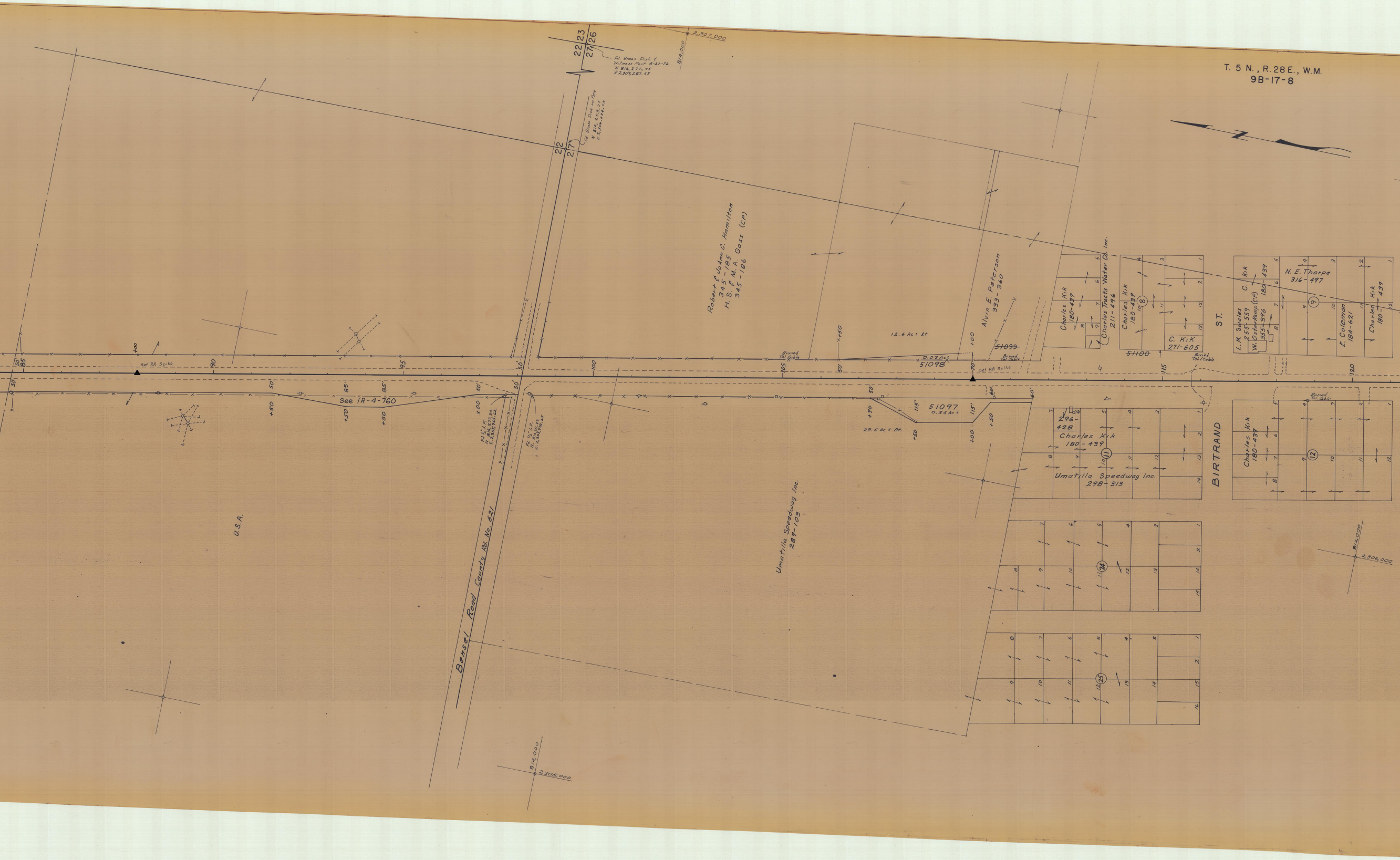
23
26
22
27
Fd. Brass Disk & Witness Post 4-27-76
N 814,277.75
E 2,309,287.55
2,307,000
814,000
22
27
Fd. Brass Disk on Pipe
N 814,253.77
E 2,306,434.73
Robert & JoAnn C. Hamilton
345-185
H. S. & M. A. Gass (CP)
345-186
Alvin E. Peterson
333-360
12.6 Ac ± Lt.
Buried Tel Cable
0.07 Ac ±
51098
~~51099~~
Buried Tel Cable
Set RR Spike
Charles Kik
180-439
Charles Tracts Water Co. Inc.
211-496
Charles Kik
180-439
8
C. KiK
271-605
~~51100~~
Buried Tel./Cable
ST.
L. M. Swales
255-559
W. OsterKamp (CP)
355-396
C. Kik
180-439
N. E. Thorpe
316-497
9
E. Coleman
184-621
Charles Kik
180-439
Set RR Spike
85
90
95
100
105
115
120
+00
50'
+50
See IR-4-760
85'
Fd. 1/2" I.P.
N. 814,277.30
E. 2,305,965.62
Fd. 1/2" I.P.
N. 814,211.47
E. 2,305,978.65
51097
0.34 Ac ±
115'
60'
29.6 Ac ± Rt.
+30
70'
296-
428
Charles Kik
180-439
11
Umatilla Speedway Inc.
298-313
BIRTRAND
Charles Kik
180-439
12
Buried Tel. Cable
U.S.A.
Umatilla Speedway Inc.
287-103
Bensel Road County Rd. No. 621
24
25
814,000
2,306,000
814,000
2,305,000

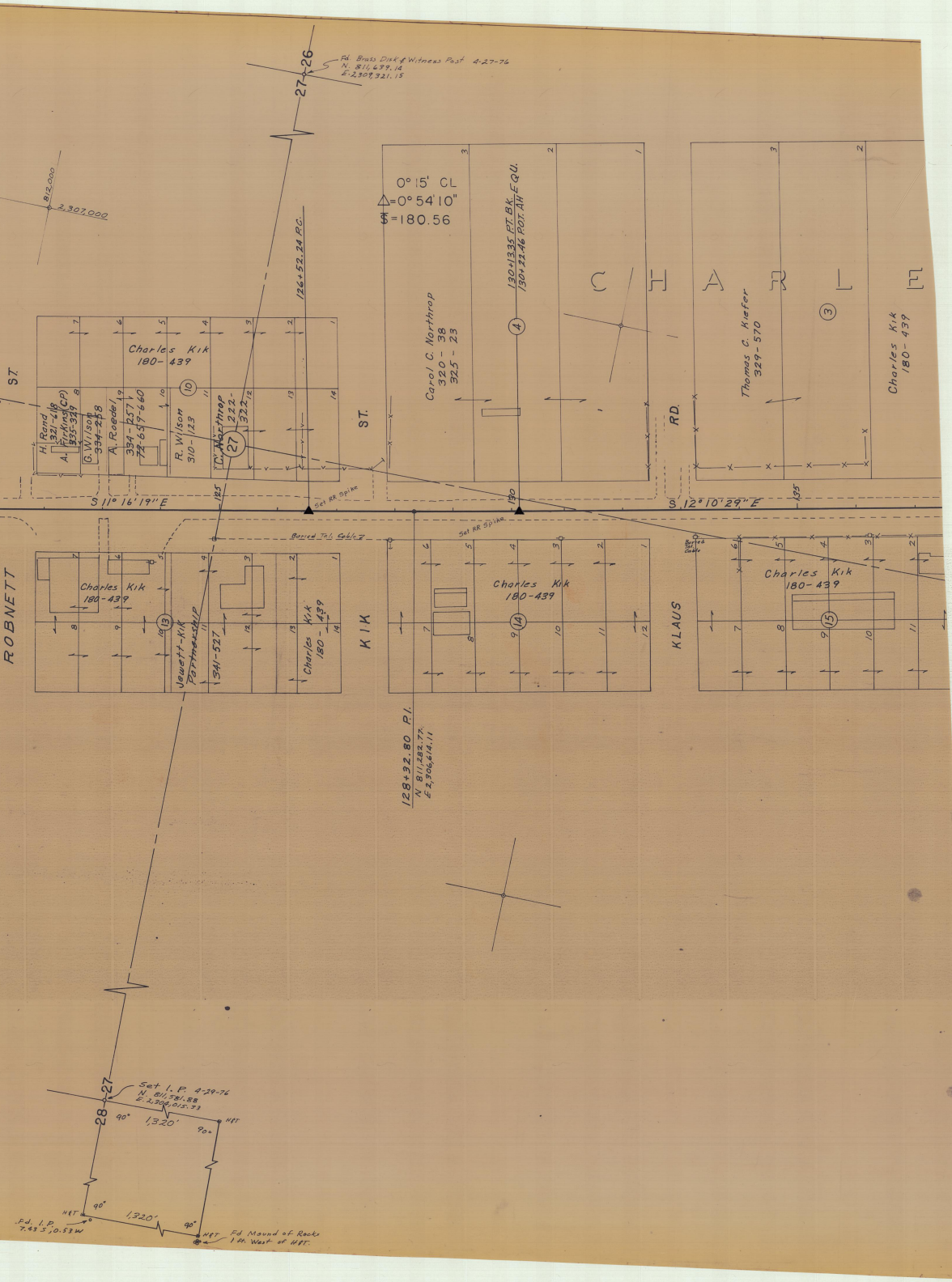

27-26
Fd. Brass Disk & Witness Post 4-27-76
N. 811,689.14
E.2,309,321.15
812,000
2,307,000
0° 15' CL
△=0° 54'10"
S=180.56
126+52.24 P.C.
130+13.35 P.T. BK.
130+22.46 P.O.T. AH EQU.
C H A R L E
Charles Kik
180- 439
H. Rand
321-618
A. Firkins (CP)
335-329
G. Wilson
334-258
A. Roedel
334-257
72-659-660
R. Wilson
310-123
C. Northrop
222-322
⑩
㉗
Carol C. Northrop
320- 38
325 - 23
④
Thomas C. Kiefer
329-570
③
Charles Kik
180- 439
ST.
ST.
RD.
S 11° 16' 19" E
125
Set RR Spike
130
Set RR Spike
S 12° 10' 29" E
135
Buried Tel. Cable
Buried Tel. Cable
ROBNETT
Charles Kik
180-439
⑬
Jewett-Kik
Partnership
341-527
Charles Kik
180 - 439
KIK
Charles Kik
180-439
⑭
KLAUS
Charles Kik
180-439
⑮
128+32.80 P.I.
N 811,282.77
E 2,306,614.11
Set I. P. 4-29-76
N. 811,581.88
E. 2,304,015.33
27
28
90°
1,320'
H&T
90°
90°
1,320'
90°
H&T
H&T
Fd. I. P.
7.43 S, 0.53 W
Fd Mound of Rocks
1 ft. West of H&T.