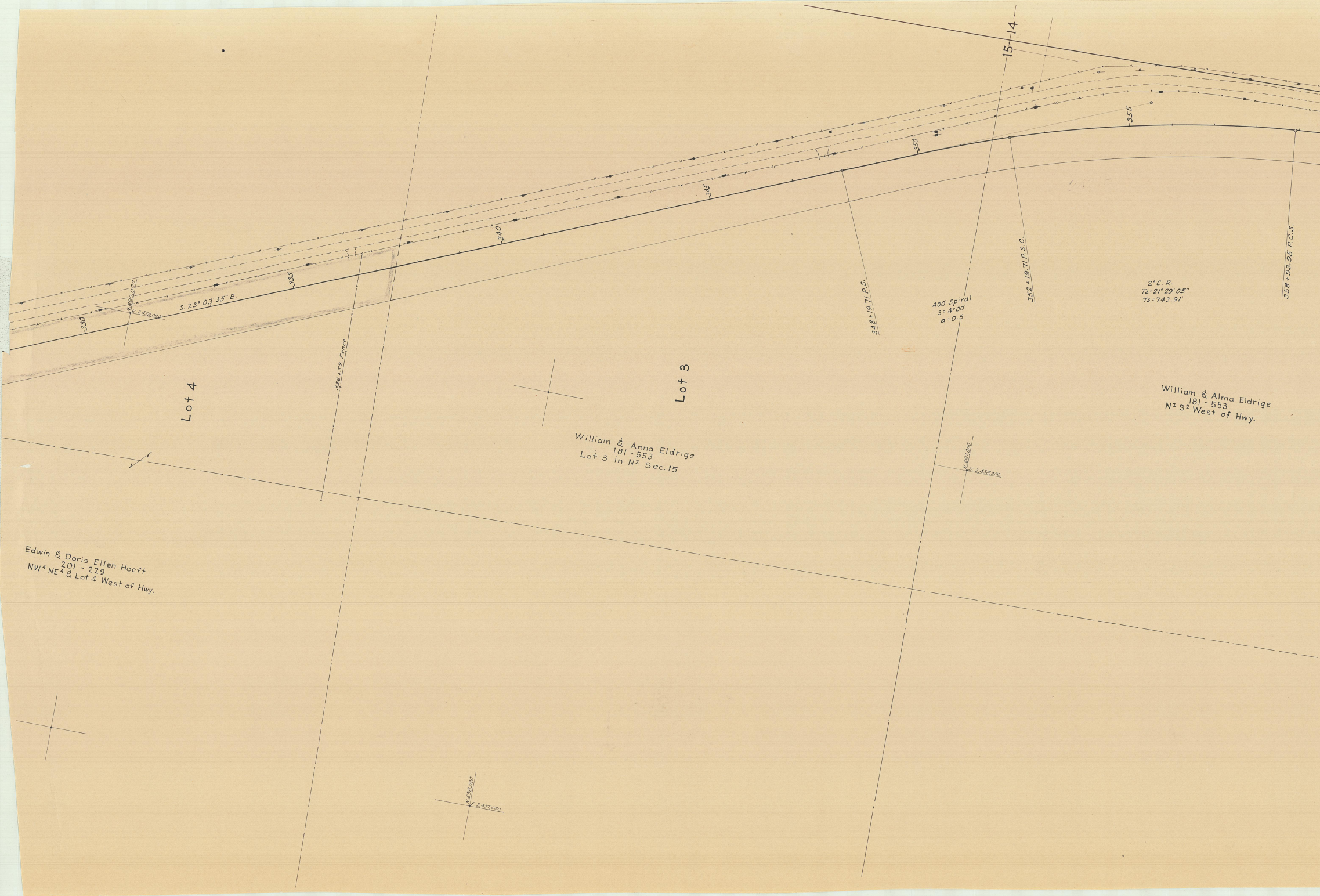

15
14
330
335
340
345
350
355
S. 23° 03' 35" E.
N. 699,000
E. 2,430,000
336+59 Fence
348+19.71 P.S.
400' Spiral
S = 4°00'
a = 0.5
352+19.71 P.S.C.
2° C. R.
TΔ = 21° 29' 05"
Ts = 743.91'
358+93.95 P.C.S.
Lot 4
Lot 3
William & Anna Eldrige
181 - 553
Lot 3 in N2 Sec. 15
William & Alma Eldrige
181 - 553
N2 S2 West of Hwy.
N. 697,000
E. 2,438,000
Edwin & Doris Ellen Hoeft
201 - 229
NW4 NE4 & Lot 4 West of Hwy.
N. 698,000
E. 2,437,000

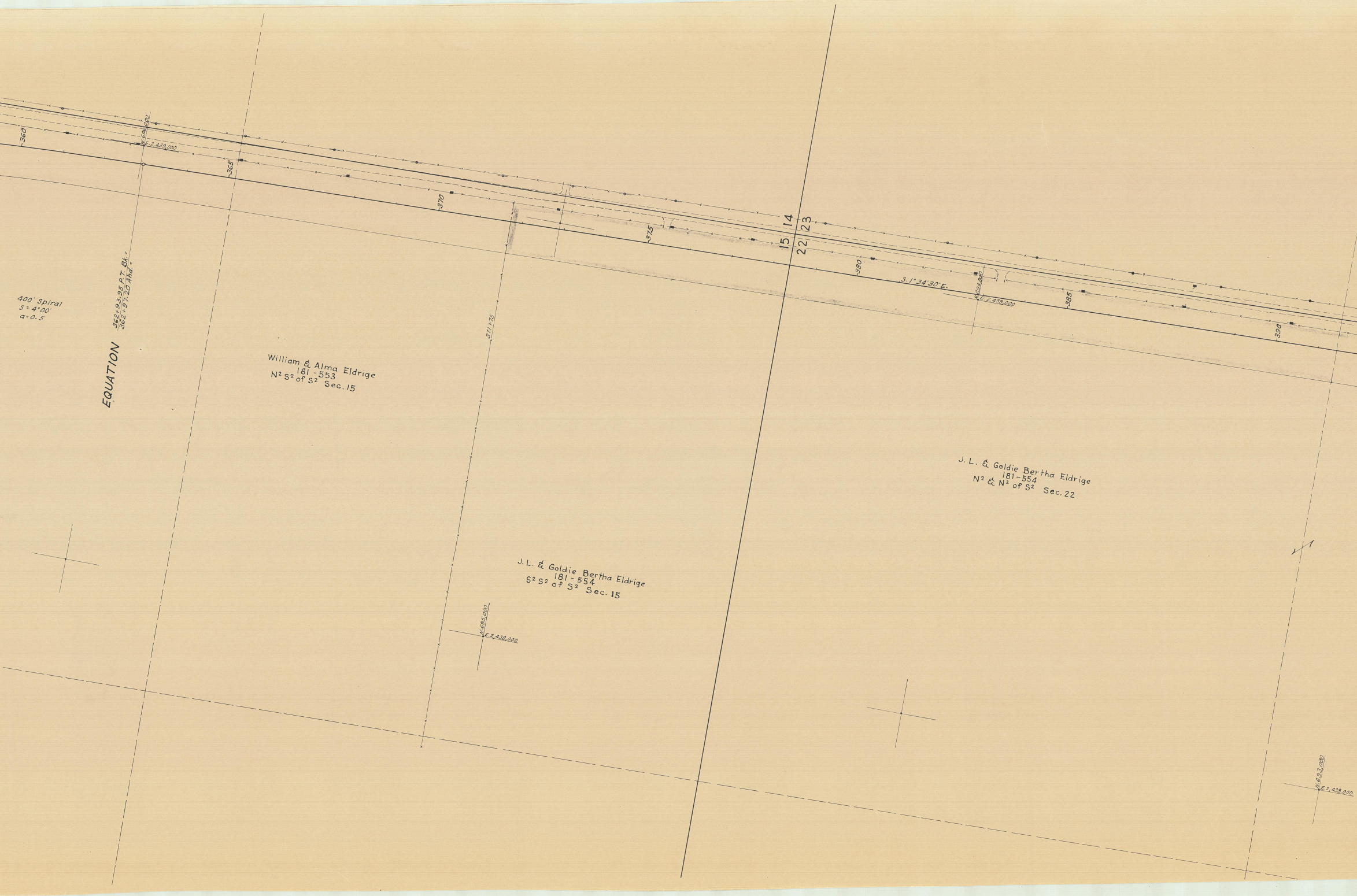

360
N.696,000
E.2,439,000
365
370
371+75
375
14
23
15
22
380
S.1°34'30"E.
N.694,000
E.2,439,000
385
390
400' Spiral
S = 4°00'
a = 0.5
362+93.95 P.T. Bk. =
362+97.20 Ahd. =
EQUATION
William & Alma Eldrige
181 - 553
N2 S2 of S2 Sec. 15
J.L. & Goldie Bertha Eldrige
181 - 554
S2 S2 of S2 Sec. 15
N.695,000
E.2,438,000
J.L. & Goldie Bertha Eldrige
181 - 554
N2 & N2 of S2 Sec. 22
N.693,000
E.2,438,000

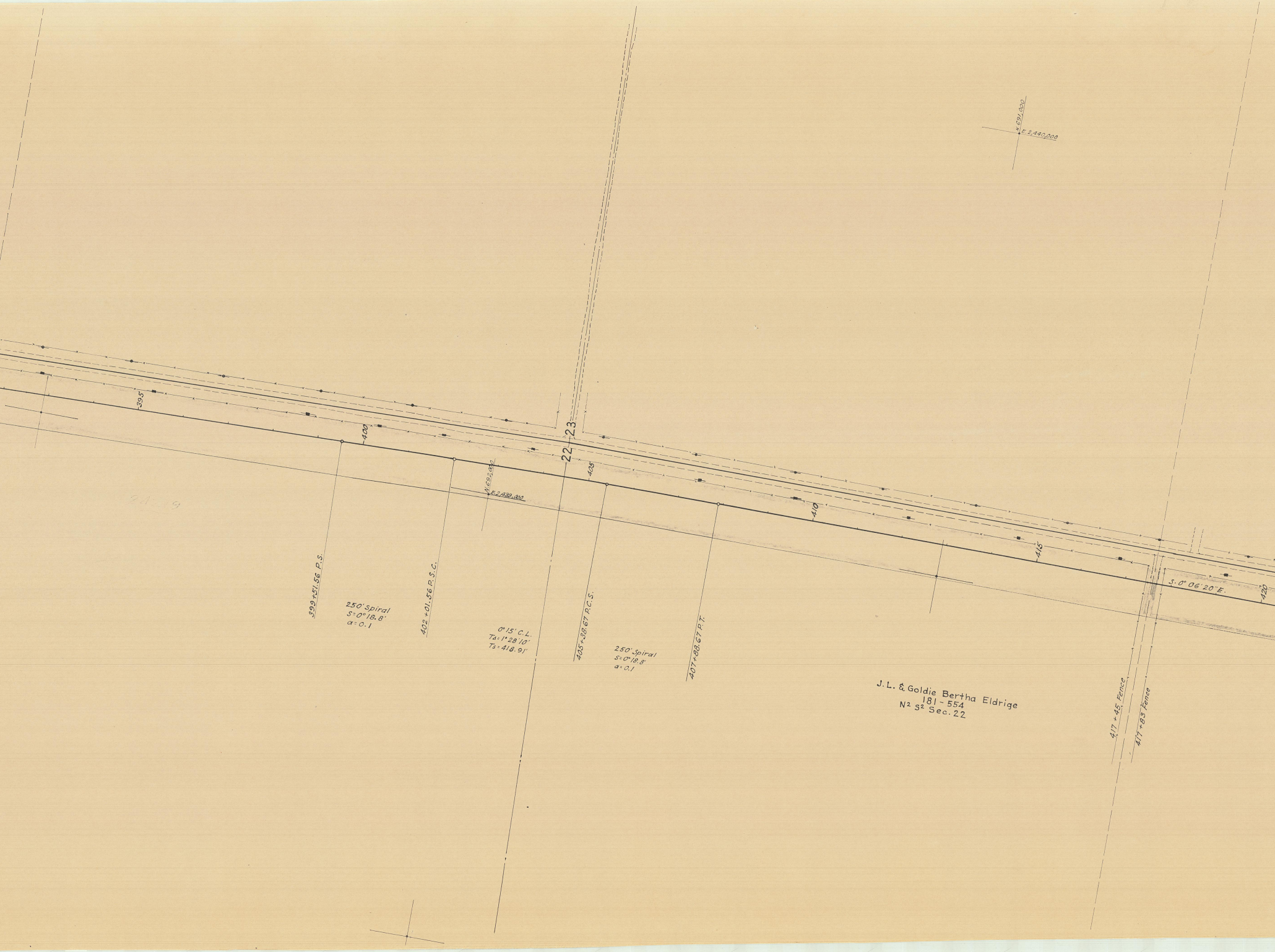
N.691,000
E.2,440,000
395
400
405
410
415
420
22
23
22
N.692,000
E.2,439,000
S.0° 06'20"E.
399+51.56 P.S.
250' Spiral
S=0°18.8'
α=0.1
402+01.56 P.S.C.
0°15' C.L.
TΔ=1°28'10"
Ts=418.91'
405+38.67 P.C.S.
250' Spiral
S=0°18.8'
α=0.1
407+88.67 P.T.
J.L. & Goldie Bertha Eldrige
181-554
N2 S2 Sec. 22
417+45 Fence
417+83 Fence

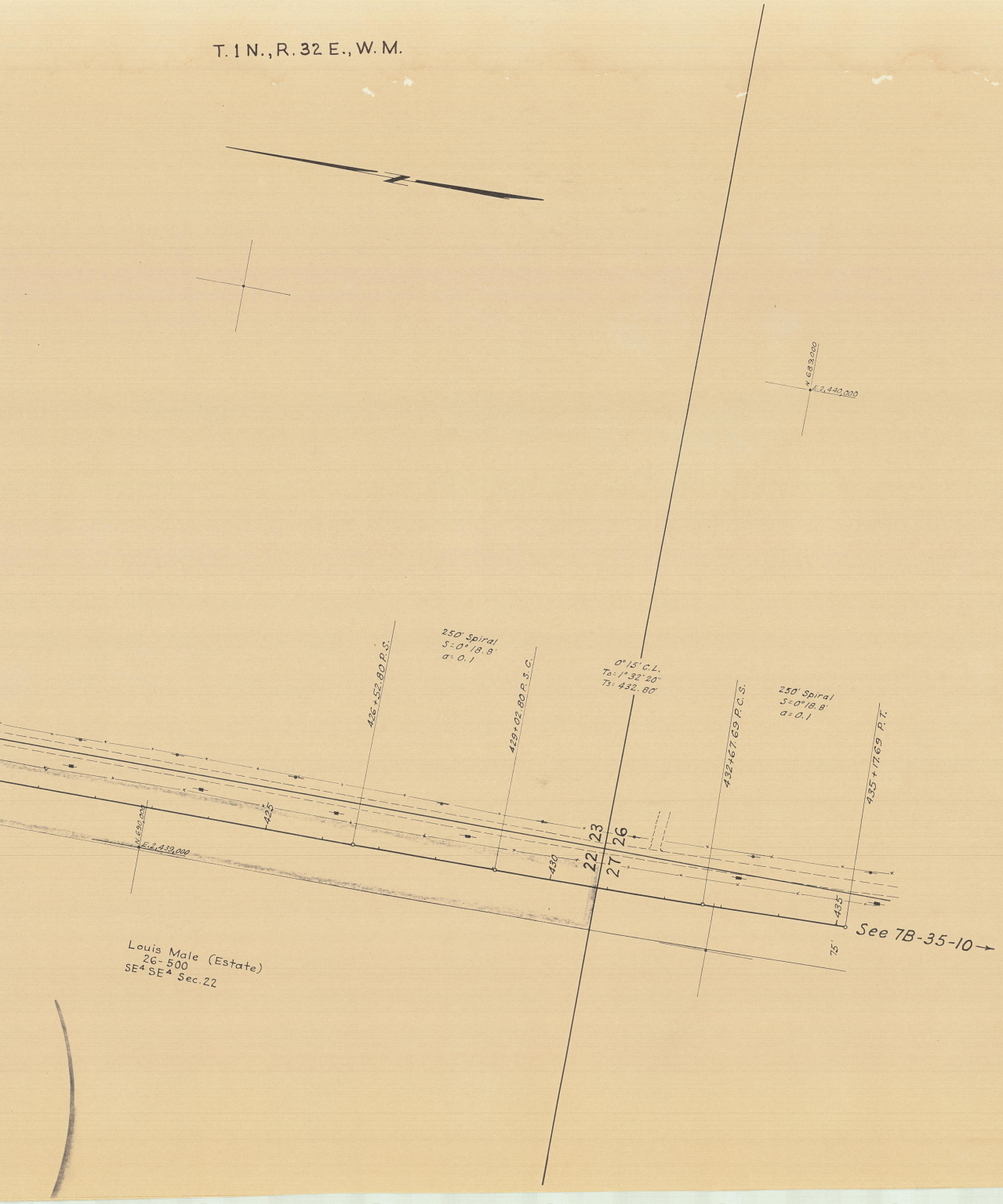
T. 1 N., R. 32 E., W. M.
N. 689,000
E. 2,440,000
250' Spiral
S=0° 18.8'
a= 0.1
426+52.80 P.S.
429+02.80 P.S.C.
0° 15' C.L.
TΔ= 1° 32' 20"
Ts= 432.80'
432+67.69 P.C.S.
250' Spiral
S=0° 18.8'
a= 0.1
435+17.69 P.T.
425
430
435
23
26
22
27
N. 690,000
E. 2,439,000
75'
See 7B-35-10 →
Louis Male (Estate)
26-500
SE^4 SE^4 Sec. 22

S. UNIT, PENDLETON - PILOT ROCK SECTION
PART 1 OF 2 PARTS
DRG. NO. 7B-35-7