
Westbound ℄
750
Eastbound ℄

OREGON STATE HIGHWAY DEPARTMENT

Re-located Line

MORROW CO. LINE - STANFIELD SECTION

OLD OREGON TRAIL

UMATILLA COUNTY

Scale : 1" = 100'   October 1940
Revised: July, 1965

Part 1 of 2 Parts

Drg. No. 5B - 29 - 12

Land Survey Corners shown as found are based on the 1940 Hwy Survey.
Pins & Monuments shown as set are based on the 1967 retracement of the 1940 Hwy. Survey.
Bearings based on the Oregon Coordinate System - North Zone.
Set Iron Pin indicates - Set 5/8" Iron Pin & Guard Post
Survey Completed 7-12-67 - Submitted to County 10-5-67
***Access Control Line** —— - —— - ——*

Frank D. Morgan

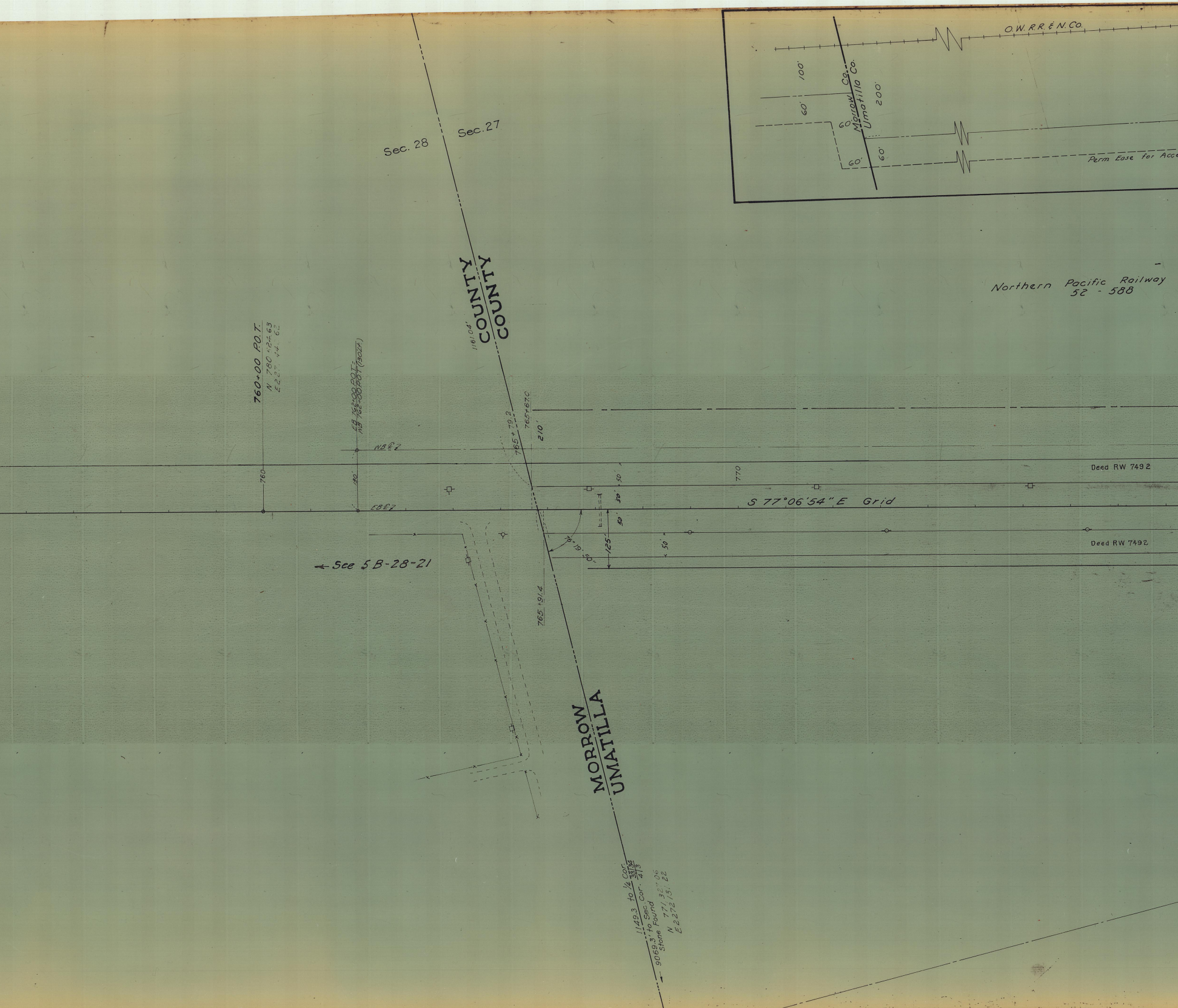
O.W.R.R.& N.Co.
100'
60'
60'
Morrow Co.
Umatilla Co.
200'
60'
60'
Perm Ease for Acc
Sec. 28
Sec. 27
Northern Pacific Railway
52 - 588
COUNTY
COUNTY
1161.04'
760+00 P.O.T.
N 780 524.63
E 2271 44 62
EB 762+00 POT =
NB 762+00 POT (130 Lt.)
765+79.2
765+67.0
210'
NB ℄ 7
760
130'
EB ℄ 7
770
Deed RW 7492
50'
50'
50'
S 77°06'54" E Grid
76°19'50"
125'
50'
Deed RW 7492
← See 5B-28-21
765+91.4
MORROW
UMATILLA
1149.3 to 1/4 Cor. 33|34
9069.3' to Sec. Cor. 4|3
Stone Found
N 771 327.06
E 2272 131.22

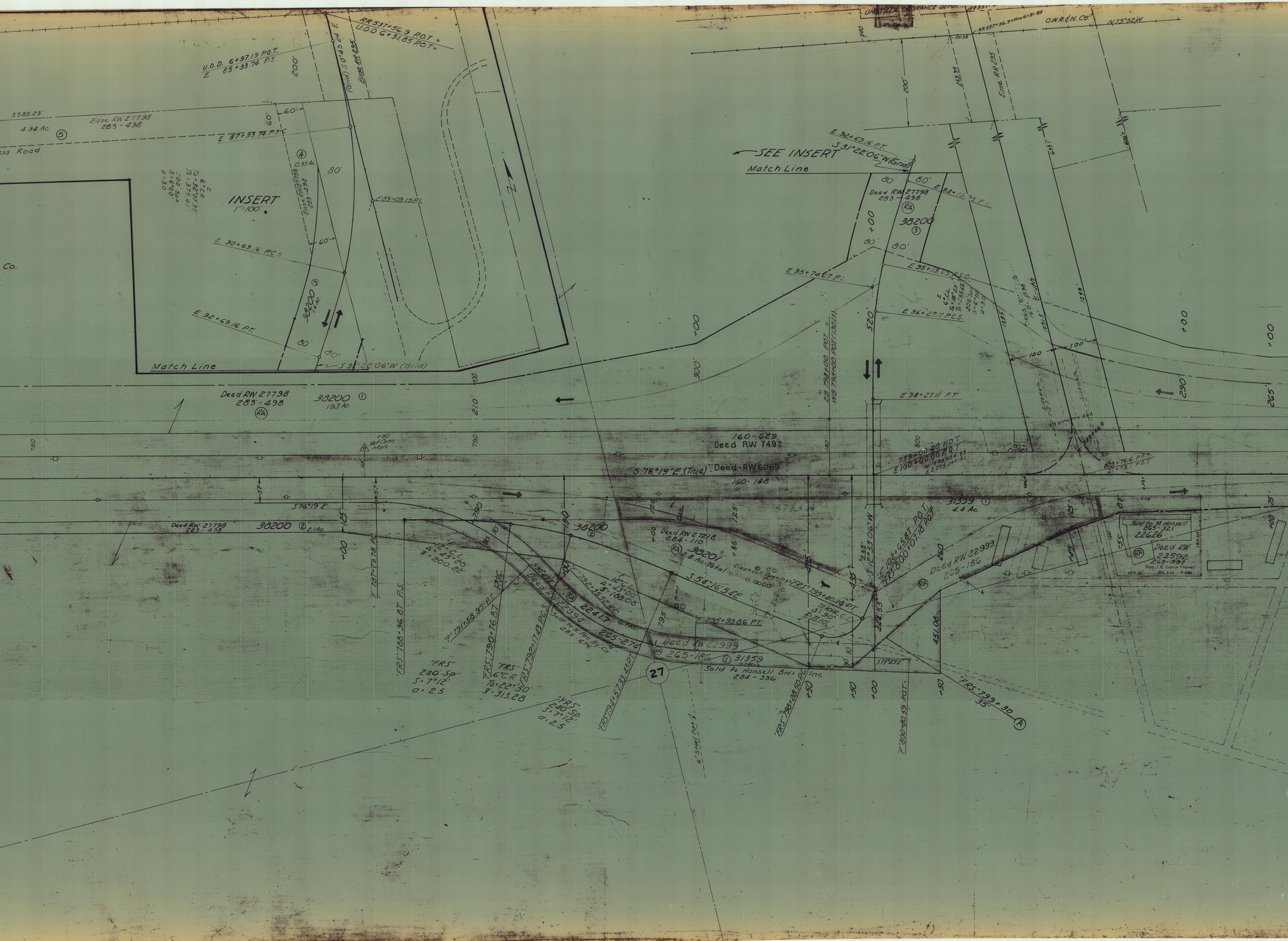
UMATILLA ORDNANCE DEPOT
RR 537+56.9 P.O.T. =
U.O.D 6+31.85 P.O.T. =
U.O.D. 6+97.19 P.O.T.
E 85+33.74 P.S.
200'
(Grid) S 0°45'C4 E
Ease RR 295
3585.23'
4.94 Ac.
⑤
Ease RW 27798
283-498
ss Road
60'
60'
E 87+33.74 P.S.C.
④
0.35 Ac.
Ease RW 27798
283-498
80'
E
6° C.R.
TΔ = 32°07'30"
Ts = 375.41'
200' Sps
S = 6°00'
a = 3.0
INSERT
1" = 100'
E 89+09.15 P.I.
Co.
E 90+69.16 P.C.S.
60'
38200 ③
1.6 Ac.
E 92+69.16 P.T.
80'
80'
Match Line
S 31°22'06"W (Grid)
RR 537+56.9 = Hwy 6+31.85
101.58
540
O.W.R.&N. Co.
N 79°52'W
200'
253.95
Ease RR 295
633.1
600'±
E 92+69.16 P.T.
S 31°22'06"W (Grid)
SEE INSERT
Match Line
80'
80'
Deed RW 27798
283-498
RA
E 93+19.05 P.S.
+00
38200
③
80'
80'
E 95+74.67 P.I.
E 95+19.05 P.S.C.
E
6° C.L.
TΔ = 18°29'
Ts = 255.62
200' Sp.
S = 6°00'
a = 3.0
E 96+27.11 P.C.S.
520'
1285'
Deed RW
160-1398
1291.5'
1298'
100
100'
+00
+00
300'
EB 798+00 P.O.T. =
WB 798+00 P.O.T. (130 Lt.)
E 98+27.11 P.T.
290'
265'
Sidewalk
Sidewalk
Deed RW 27798
283-498
RA
38200 ①
19.7 Ac.
400
210'
790
780
+50
Set Conc
Mon.
55
57'
57'
S 76°19'E
125'
Deed RW 27798
283-498
38200 ② 2.1 Ac.
+00
"F" 787+79.78 P.C.
"FRS" 788+36.87 P.S.
"F"
12° C.L.
Δ = 45°20'
T = 200.22'
790
30
30
190
38200
②
S 30°49'E
Deed RW 22994
RA
22417
0.7 Ac.
265-274
"F" 792+35.52 R.C.
"F"
12° C.L.
Δ = 43°00'
T = 188.08'
Sold to N. Pac. Ry. Co.
285-676
"F" 791+58.95 P.T.
"FRS" 790+76.87 P.S.C.
"FRS" 792+17.43 P.C.S.
"FRS"
240' Sp.
S = 7°12'
a = 2.5
"FRS"
6° C.R.
TΔ = 22°30'
T = 313.28
"FRS"
240' Sp.
S = 7°12'
a = 2.5
"FRS" 794+57.33 P.T.
27
160-629
Deed RW 7492
800
799+00.00 P.O.T.
E 100+00.00 P.O.T.
N 779,654.95
E 2,275,244.41
S. 76°19'E. (True)
Deed-RW 6069
160-148
Pumps
803+76.6 P.O.T.
21+78.1 P.O.T.
130
100
125'
+00
Deed RW 27218
284-110
RA
38201
2.8 Ac. Total
+85
Cleanout Openings
"FRS" 799+40.18 P.T.
435'
435'
2.55'
S 12°53'06"W
E 102+65.87 P.O.T.
"FRS" 800+07.18 P.O.T.
71.10 R. C.L.
Δ = 90°
T = 71.10
31359 ①
4.4 Ac.
260
Deed RW 22999
265-186
RA
S 54°16'54"E
Pump
795
"F" 795+93.86 P.T.
30
30
444.53
451.08
Deed RW 22999
RA
265-186
② 31359
0.7 Ac.
Sold to Hansell Bro's Inc
284-336
S 79°49'E
"FRS" 798+28.50 P.C.
+50
+50
+00
"F" 800+80.59 P.O.T.
+50
"FRS" 799+30
35'
Ⓐ
6" Steel Pipe
125'
+45
87
232'
+55
Sold to M. Hansell
265-321
22626
Deed RW
22592
263-597
RA
Geo. J. & Irene Hanel
187.15
Bk. 218 P. 296
184.64
+00
75'

T. 4 N. R. 27 E.

5B-29-12


U. S. Government
Irr. Ditch
12" Steel Irr. Pipe
RW 25035
27
26
300'
205'
130'
265'
38200 ①
Deed RW 27798
283-498
RA
37962
6.52 Ac.
229.0'
820+06.0
Set +00 Conc. Mon.
65'
Sign
810
50'
100'
830
Westbound ℄
Eastbound ℄
S 76° 19' E (True) = S
75'
65'
100
820
38201
RA
Deed RW 27218
284-410
74 Ac. Rt. ±
+50
+00
100'
Set Iron Pin
76° 33' 20"
820+29.2
820+17.6
6" Steel Irr. Pipe
School Property
M. Hansell
258-160
7691.0 to Sec. Cor. 34/35 3/2
Stone Found
N 771,492.22
E 2,277,383.66

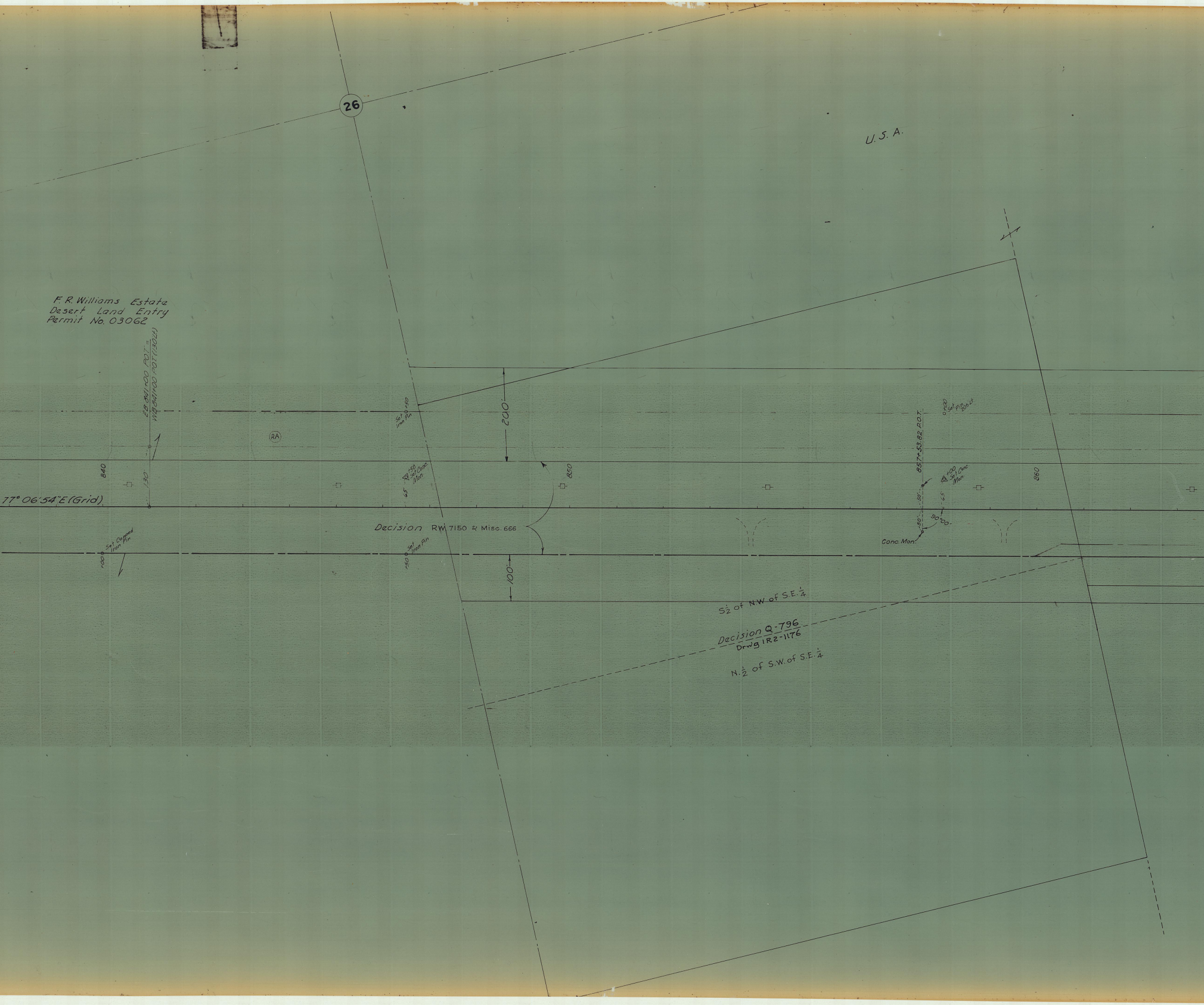
26
U.S.A.
F. R. Williams Estate
Desert Land Entry
Permit No. 03062
EB 841+00 P.O.T. =
WB 841+00 P.O.T. (130 Lt.)
RA
840
130
Set Iron Pin
+50
+50
Set Conc. Mon.
65'
200
850
857+53.82 P.O.T.
0+00 Set Pin 205 Lt
+00 Set Conc. Mon.
65'
50'
50'
90°00'
Conc. Mon.
860
77° 06' 54" E (Grid)
Decision RW 7150 & Misc. 666
+00
Set Capped Iron Pin
+50
Set Iron Pin
100
S½ of N.W. of S.E.¼
Decision Q-796
Drwg 1R2-1176
N.½ of S.W. of S.E.¼

T. 4 N. R. 27 E.

5B-29-12

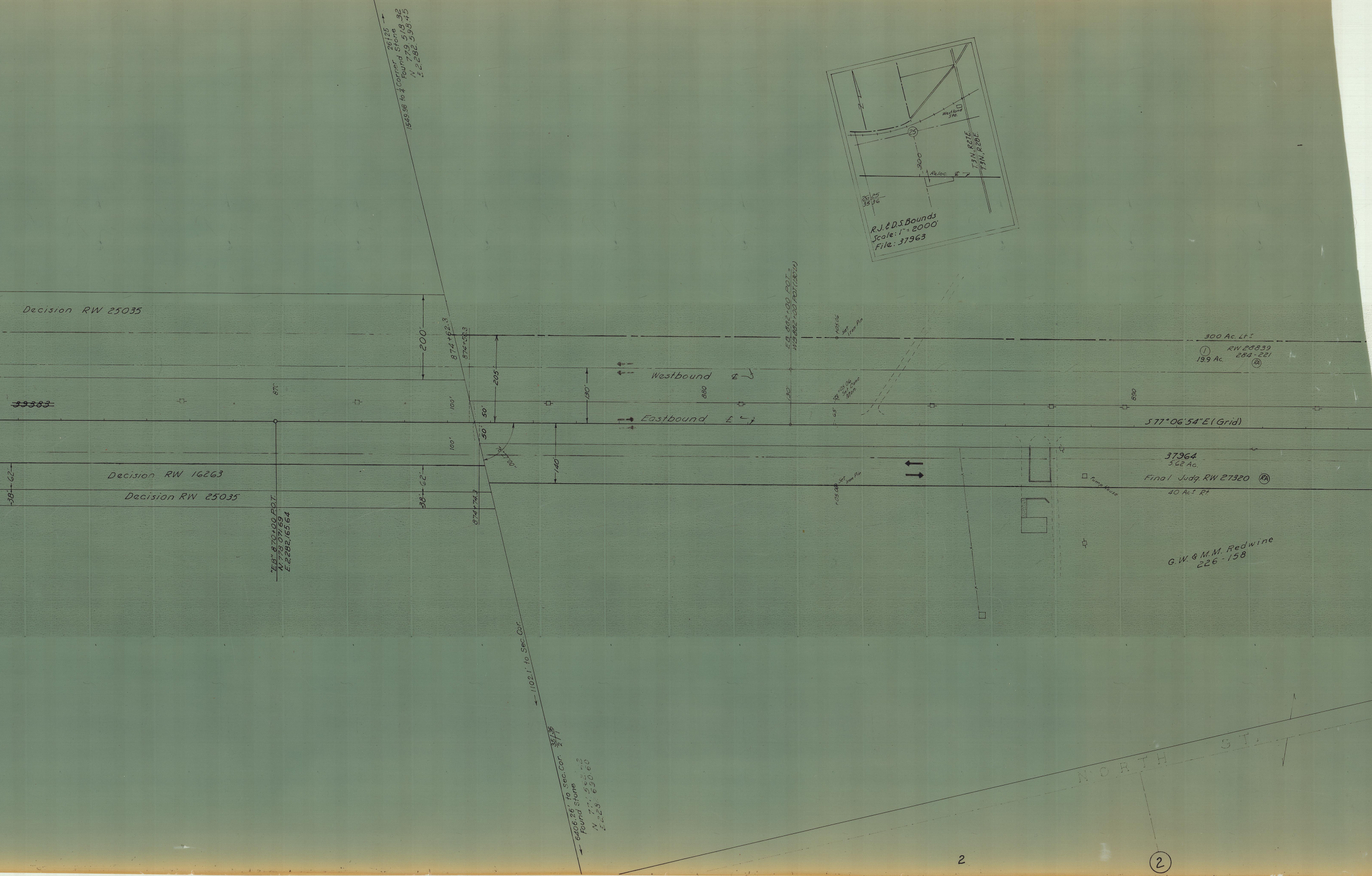
1549.98 to ¼ Corner 26|25
Found Stone
N 779,518.32
E 2,282,598.45
R.J. & D.S. Bounds
Scale: 1" = 2000'
File: 37963
Westland Sta.
25
300
Reloc. ℄
T.3N., R.27E.
T.3N., R.28E.
26|25
35|36
Decision RW 25035
200'
874+62.3
874+50.3
205'
~~33383~~
870
100'
50'
130'
880
EB 882+00 P.O.T. =
WB 882+00 P.O.T. (130' Lt.)
+05.06 Set Iron Pin
+05.06 Set Conc. Mon.
65'
Westbound ℄
Eastbound ℄
890
300 Ac. Lt.±
①
19.9 Ac.
RW 28839
284-221
RA
S 77°06'54"E (Grid)
100'
50'
76°17'00"
140'
Decision RW 16263
Decision RW 25035
38'
62'
874+74.3
"EB" 870+00 P.O.T.
N. 778,071.69
E. 2,282,165.64
+05.00 Set Iron Pin
37964
5.62 Ac.
Final Judg. RW 27320
RA
40 Ac.± Rt.
Pump House
G.W. & M.M. Redwine
226-158
1102.1' to Sec. Cor.
35|36
2|1
6406.26' to Sec. Cor.
Found Stone
N 77_,562.52
E 2,28_,690.60
NORTH ST.
②