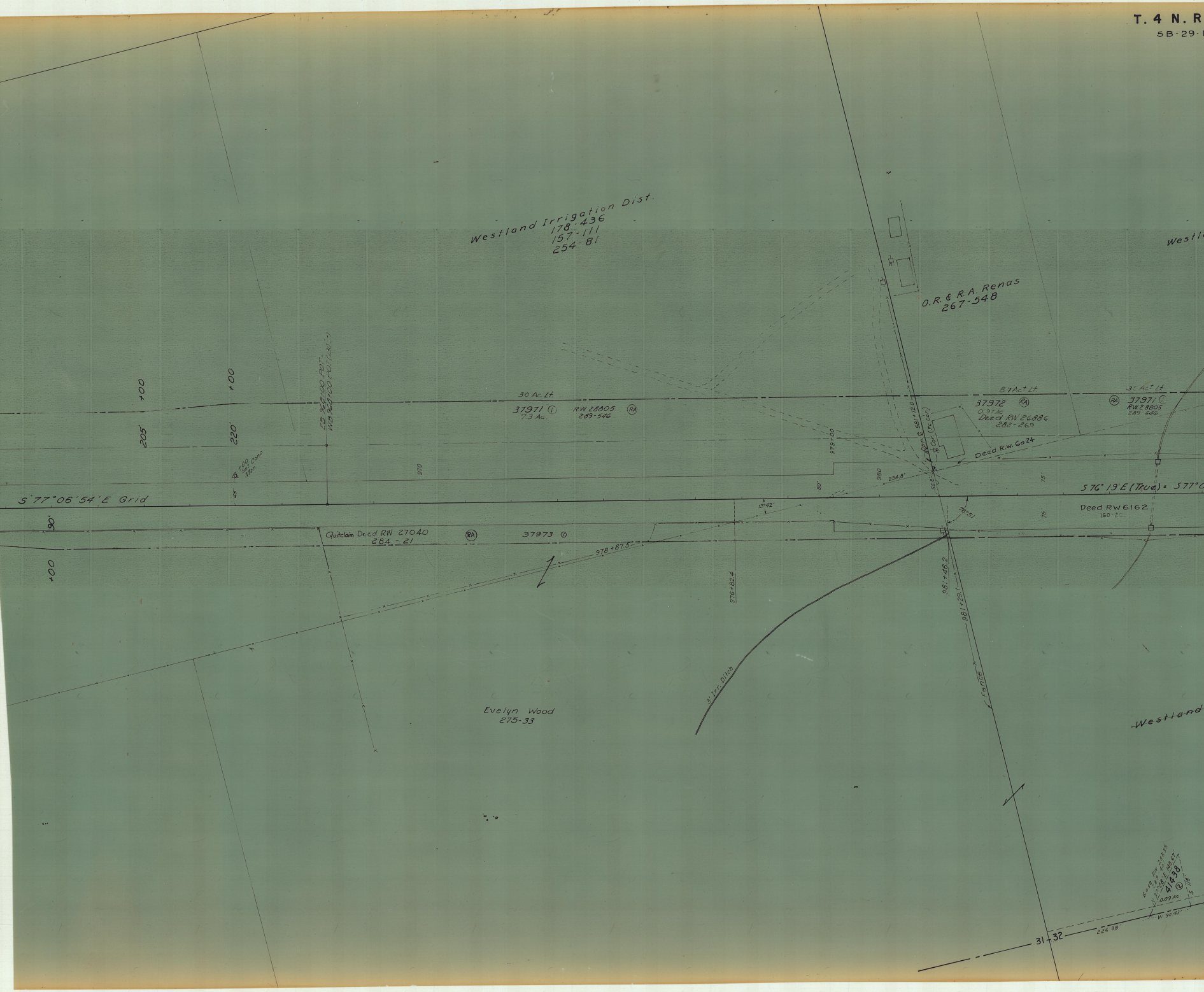
T. 4 N. R
5B-29-
Westland Irrigation Dist.
178-436
157-111
254-81
O.R. & R.A. Renas
267-548
Westl
30 Ac. Lt.
37971 ①
7.3 Ac.
RW 28805 (RA)
289-546
87 Ac± Lt.
37972 (RA)
0.97 Ac
Deed RW 26886
282-269
3± Ac± Lt.
(RA) 37971 ①
RW 28805
289-546
Deed R.W. 6024
979+00
Opp. ℄ 981+12.0
1/16 Cor. (Fc. Cor.)
980
234.8'
55.8'
50'
75'
75'
S 76° 19' E (True) = S 77° C
Deed RW 6162
160-2
76°51'
EB 968+00 POT.
WB 968+00 POT (130…)
+00 Set Conc. Mon.
65'
205'
220'
+00
+00
+00
970
S 77° 06' 54" E Grid
90'
Quitclaim Deed RW 27040 (RA)
284-21
37973 ①
13°42'
978+87.5
976+82.4
981+46.2
981+29.1
Fence
3' Irr. Ditch
Evelyn Wood
275-33
Westland
Ease. RW 28835
N 37° 28' E 148.67
41438 ②
0.09 Ac.
5' 118'
W 90.43'
226.38'
31 | 32

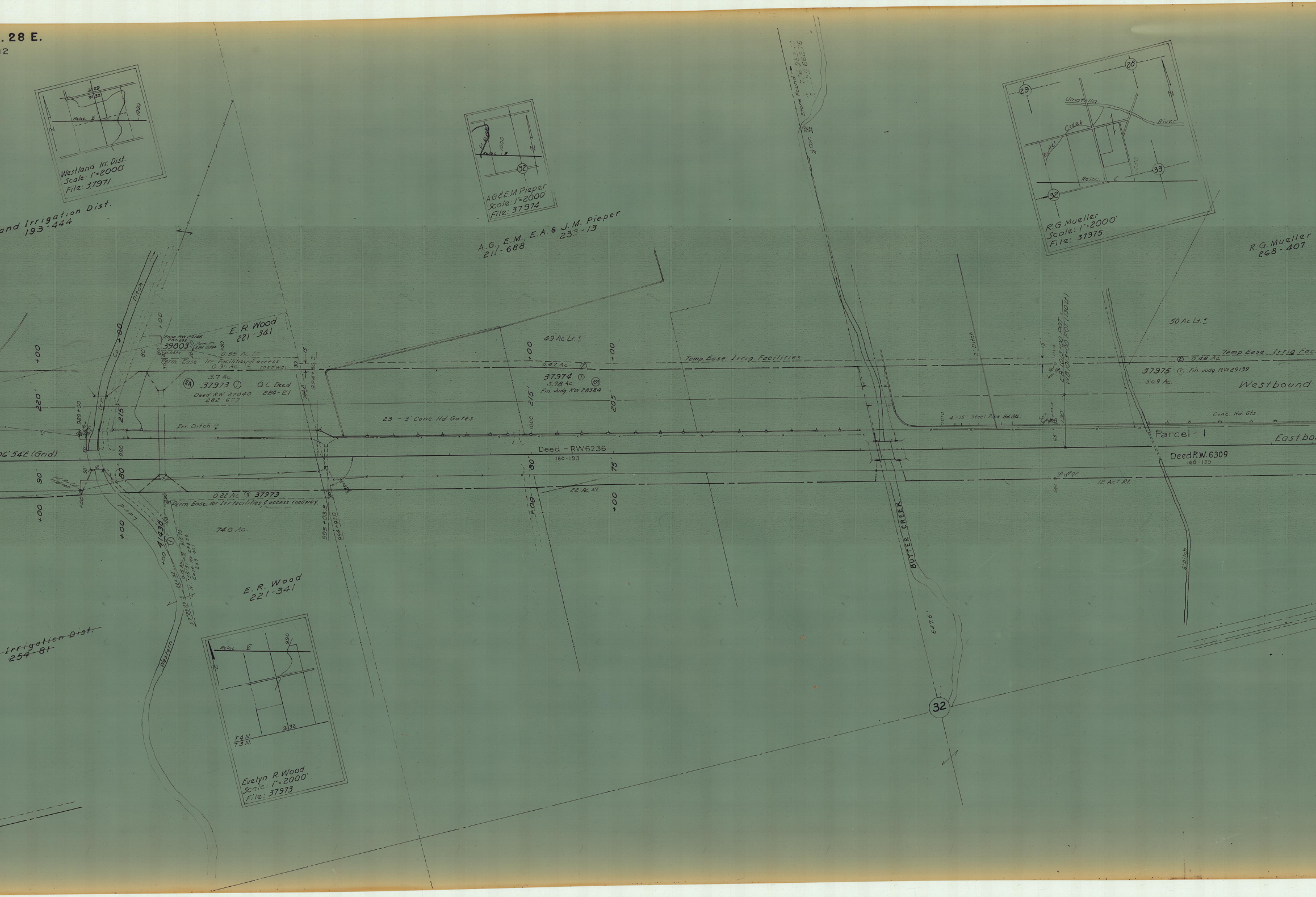
. 28 E.
12
Westland Irr. Dist.
Scale: 1"=2000'
File: 37971
A.G.& E.M. Pieper
Scale: 1"=2000'
File: 37974
R.G. Mueller
Scale: 1"=2000'
File: 37975
Umatilla
River
Butter Creek
Reloc. ℄
29
28
32
33
31 32
T4N.
T3N.
Evelyn R Wood
Scale: 1"=2000'
File: 37973
and Irrigation Dist.
193-444
Irrigation Dist.
254-81
A.G., E.M., E.A. & J.M. Pieper
211-688 233-13
R.G. Mueller
268-407
E. R. Wood
221-341
E. R. Wood
221-341
Ditch
Co.
Irr.
Land
Western
Ease. RW 29146
287-243
39803
0.05 Ac
Perm. Irr. & Rd. Ease
0.55 Ac. Lt.
Perm. Ease Irr. Facilities & access roadway
0.35 Ac.
3.7 Ac.
RA
37973 ①
Q.C. Deed
284-21
Deed RW 27040
282 677
Irr. Ditch
06' 54" E (Grid)
989+00
990
220'
90'
215'
80'
0.22 Ac. ③ 37973
Perm. Ease. for Irr. facilities & access roadway
74.0 Ac.
41438 ①
0.15 Ac.
Ease. RW 28839
289-401
995+03.8
994+92.0
364.3
994+80.2
49 Ac. Lt. ±
Temp. Ease Irrig. Facilities
0.47 Ac. ②
37974 ①
5.78 Ac.
RA
Fin. Judg. RW 28384
23 - 3' Conc. Hd. Gates
1000
215'
205'
80'
75'
Deed - RW 6236
160-193
22 Ac. Rt.
+00
BUTTER CREEK
647.6'
Stone Found
2' Ditch
1010
4' x 15' Steel Pipe Hd. Gts.
15'
L.B. 1013+00 P.O.T. =
W.B. 1013+00 P.O.T. (130' Lt.)
130'
65'
Set Iron Pin
Eqv.
12 Ac. ± Rt.
50 Ac. Lt. ±
Temp. Ease. Irrig. Fac
② 0.48 Ac.
37975 ① Fin. Judg. RW 29139
5.69 Ac.
Westbound
Conc. Hd. Gts.
Parcel - 1
Eastbo
Deed R.W. 6309
160-129
Ditch
32

# T. 4 N. R. 28 E.

5B-29-12

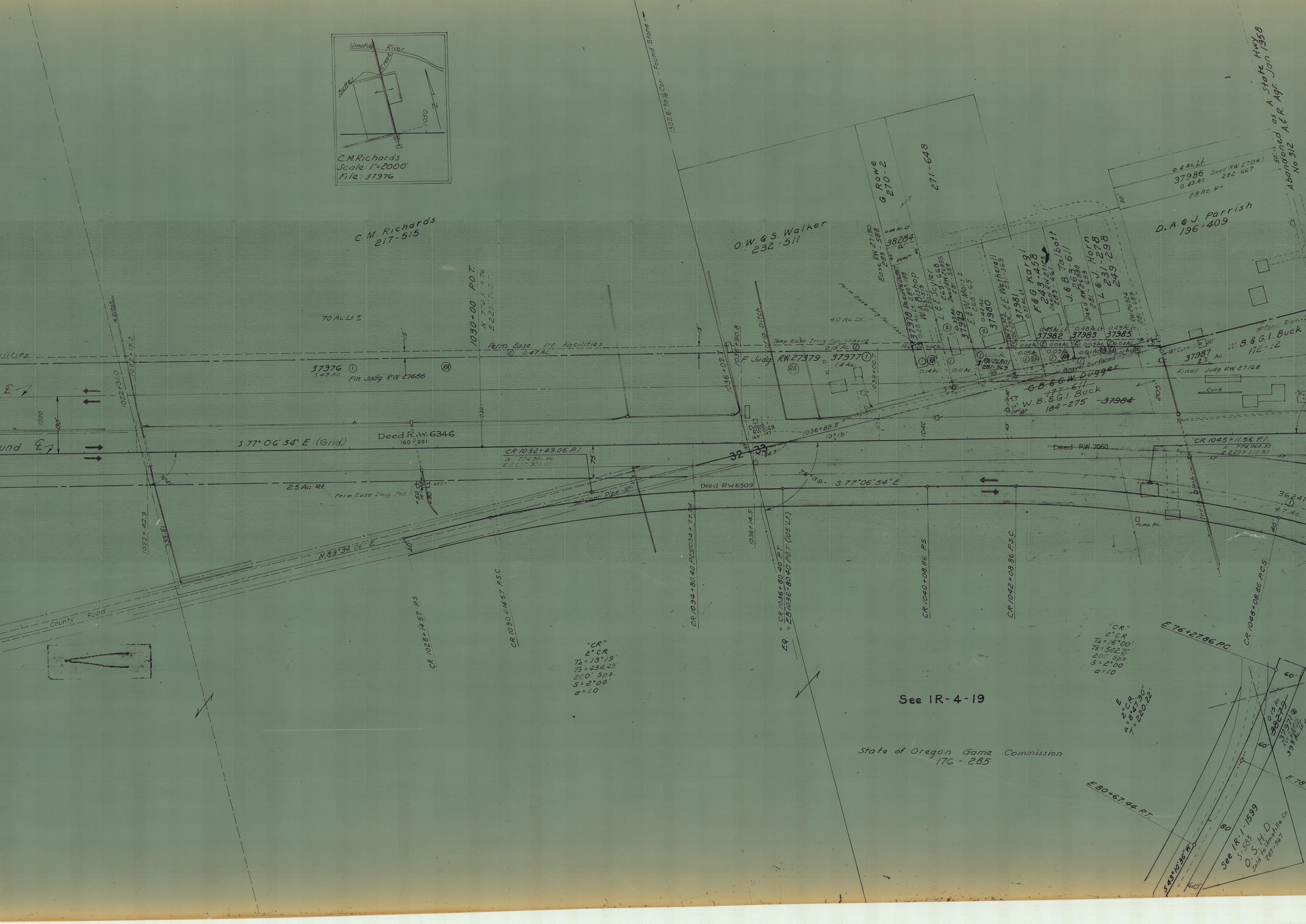
Umatilla River
Butter Creek
1050
N
C.M. Richards
Scale: 1"=2000'
File: 37976
1305.6' to 1/16 Cor. - Found Stone
C.M. Richards
217-515
70 Ac. Lt ±
1030+00 P.O.T.
N 774,5__.76
E 229_,_2_._
Perm. Ease. Irr. Facilities
② 0.47 Ac.
15'
ilities
37976 ①
5.48 Ac.
Fin. Judg. RW 27686
RA
1022+31.0
1022+19.3
Ditch
1020
130'
1030
Deed R.W. 6346
160-201
S 77° 06' 54" E (Grid)
und ℄
℄
CR 1032+49.06 P.I.
N 774,346.56
E 2,297,973.06
75'
2.5 Ac. Rt.
Perm. Ease. Irrig. Fac.
+50
+80
450°
1022+42.9
333.81
N.89°34'06"E
40'
30" Conc. Pipe - 30'
County Road
O.W. & S. Walker
232-511
G. Rowe
270-2
271-648
Ease. RW 27130
283-588
0.44 Ac. Lt
38284
2640'
40 Ac. Lt.
Perm. Ease. Irrig. Facilities
Irrig. Ditch
Temp. Ease. Irrig. Facilities
0.15 Ac. ②
1036+02.7
1036+90.8
F. Judg. RW 27379
37977 ①
1.4 Ac.
1039+00.7
37978 Deed RW 26887 282-188
0.28 Ac. Lt.
W. A. Bishop
263-519
L. & E. Scyler
269-668
Deed RW 26855
281-558
0.33 Ac.
37979
E. & E.W. Moss
268-65
0.42 Ac.
37980
RW 26923
282-295
C. & E. Wetherell
231-369
37981
0.37 Ac. Lt.
F. & G. Kargl
243-458
Deed RW 27123
283-661
J. & B. Talbott
263-611
Deed RW 26888
281-653
L. & J. Horn
231-278
249-298
RW 26924
281-689
0.45 Ac. Lt
37982
0.48 Ac. Lt
37983
0.49 Ac. Lt
37985
0.14 Ac.
0.11 Ac.
0.10 Ac.
RW 26801
281-569
0.02 Ac.
0.05 Ac.
0.03 Ac.
0.01 Ac.
Gravel Surfaced
G.B. & G.W. Dugger
177-611
W.B. & G.I. Buck
184-275
~~37984~~
Set Conc. Mon.
Deed RW 6148
160-147
1036+89.5
13°19'
32
33
84.5'
1040
205'
0.4 Ac. Lt.
37986
0.43 Ac.
Deed RW 27041
282-667
2.8 Ac. Rt
50'
D. A. & J. Parrish
196-409
Abandoned as A State Hwy
A. & R. Agr. Jan 1958
No 312
18" Corr. I.P. 20'
18" Conc. Pipe
W. B. & G. I. Buck
172-12
37987
2.2 Ac.
Final Judg. RW 27168
Curb
CR 1045+11.56 P.I.
N 774,064.33
E 2,299,212.83
Deed RW 7060
Deed RW 6309
76°39'
S 77°06'54"E
Ditch
Pump Ho.
36241 ①
4.7 Ac.
40'
CR 1028+14.57 P.S.
CR 1030+14.57 P.S.C.
CR 1034+80.40 P.C.
1034+77.24
1036+14.5
CR 1036+80.40 P.T.
EQ = ER 1036+80.40 P.O.T. (105 Lt.)
CR 1040+08.86 P.S.
CR 1042+08.86 P.S.C.
CR 1048+08.86 P.C.S.
"CR"
2° CR
Ta = 13°19'
Ts = 434.49
200' Sps.
S = 2°00'
a = 1.0
"CR"
2° CR
Ta = 16°00'
Ts = 502.70'
200 Sps.
S = 2°00'
a = 1.0
E
2° CR
Δ = 8°47'30"
T = 220.22'
E 76+27.86 P.C.
E 80+67.44 P.T.
E 78
See IR-4-19
State of Oregon Game Commission
176-285
60'
0.15 Ac.
~~38279~~
37971 ②
RW 28805
39.8 Ac. Lt
80
See IR-1-1599
S-583
O. S. H. D.
Sold to Umatilla Co.
287-567
S 43°10'36" W
60'

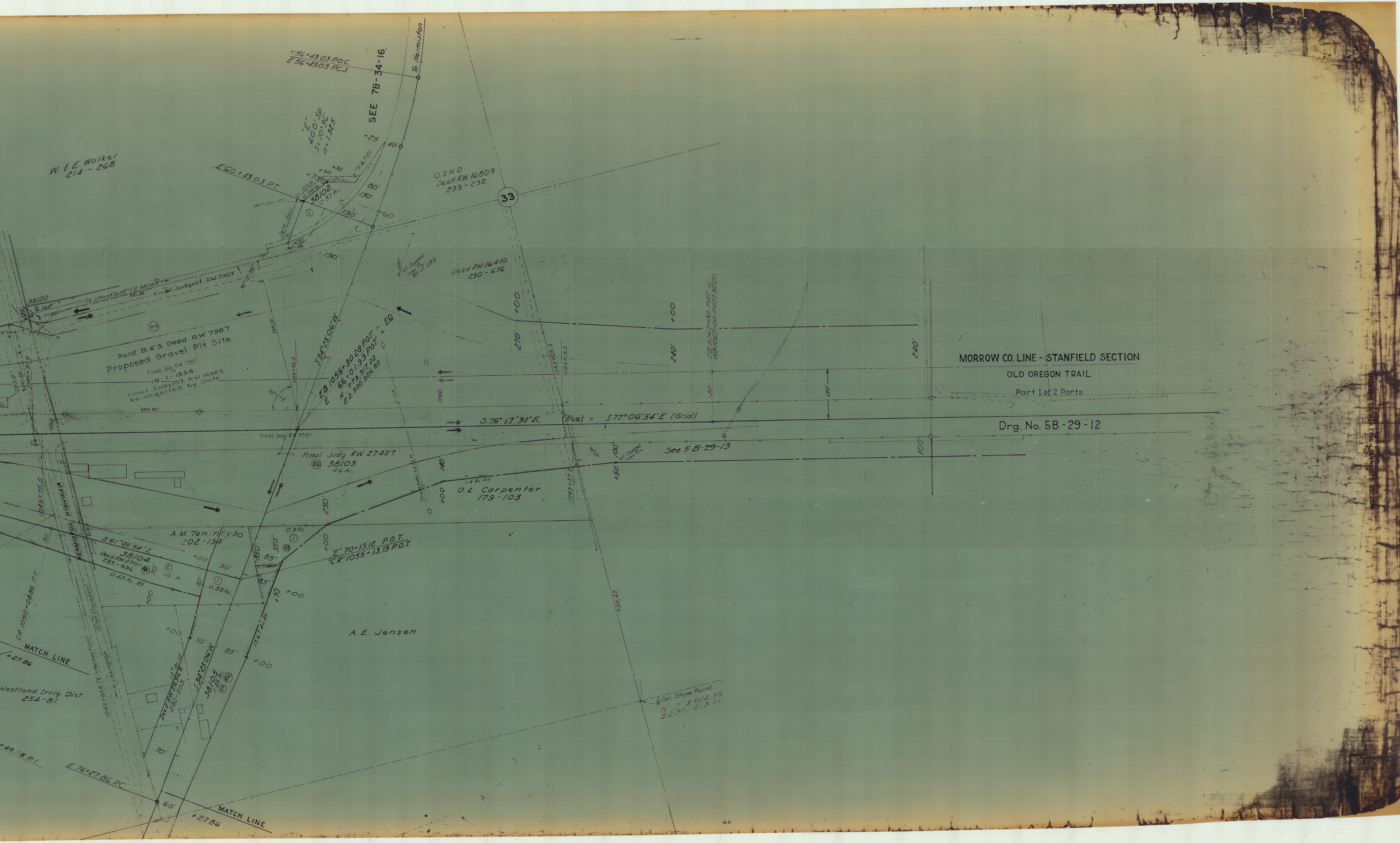

MORROW CO. LINE - STANFIELD SECTION

OLD OREGON TRAIL

Part 1 of 2 Parts

Drg. No. 5B-29-12

Y 56+43.03 P.O.C.
E 56+43.03 P.C.S.
SEE 7B-34-16
To Hermiston
"E"
40°0' SP.
S=10°36'
a=1.325
+25
40'
W. & E. Walker
214 - 268
E 60+43.03 P.T.
+75
+50
+30
Irr. Ditch
0.08 Ac.
38102
0.37 Ac.
①
80'
150'
190'
60
Perm. Esmt.
OSHD
Deed RW 16809
233 - 232
33
190'
Set Capped Iron Pin 395' Lt. EB E
Deed RW 16410
230 - 676
38102
To Stanfield - 5 Miles
661.39'
Final Judgmt. RW 7987
398.39
RA
Sold B. & S. Deed R.W. 7987
Proposed Gravel Pit Site
Final Jdg. RW 7987
IR-1-1555
Final Judgm't. RW 16983
Re-acquired by State
1056+32.2
S34°23'06"W
EB 1056+30.28 P.O.T. = EQ
E 66+01.93 P.O.T. =
N 773,917.22
E 2,300,326.80
76°27'
680.62'
293.0'
1049+51.6
1050
Line
1060
+00
270'
1063+25.3
1063+13.2
+00
240'
EB 1067+00 P.O.T. =
WB 1067+00 P.O.T. (130' Lt.)
130'
130'
240'
S.76° 17' 30" E.
(True) = S77° 06' 54" E (Grid)
Final Jdg. RW 7987
Final Judg RW 27427
RA 38103
4.6 Ac.
Transmission
140'
1.4 Ac. Rt.
+00
O.L. Carpenter
179 - 103
1063+37.5
76°23'
100'
Set Capped Iron Pin
+50
See 5 B-29-13
100'
1049+75.5
HERMISTON HIGHWAY
Irrig. Ditch
250'
A.M. Teninty 90
202 - 134
0.3 Ac.
①
RA
350'
350'
85'
+00
"E" 70+13.12 P.O.T.
"CR" 1055+13.19 P.O.T.
S 61° 06' 54" E
38104
Deed RW 27101
283 - 496
RA
70
②
1.0 Ac.
0.45 Ac. Rt.
50
+00
90'
70'
①
0.55 Ac.
85'
+70
+00
CR 1050+08.86 P.T.
+00
+00
70'
85'
13.6 Ac. Rt.
+00
A.E. Jensen
739.42
MATCH LINE
+27.86
1049+63.6 (℄ Intersection)
(Oiled Macadam)
To Lexington
12 Ac. Lt.
Deed RW 26968
282 - 503
S34°23'06"W
38105
1.85 Ac.
②
RA
Westland Irrig. Dist.
254 - 81
1/16 Cor. Stone Found
N 3,022.95
E 2,301,013.46
70'
+48.08 P.I.
E 76+27.86 P.C.
60'
MATCH LINE
+27.86