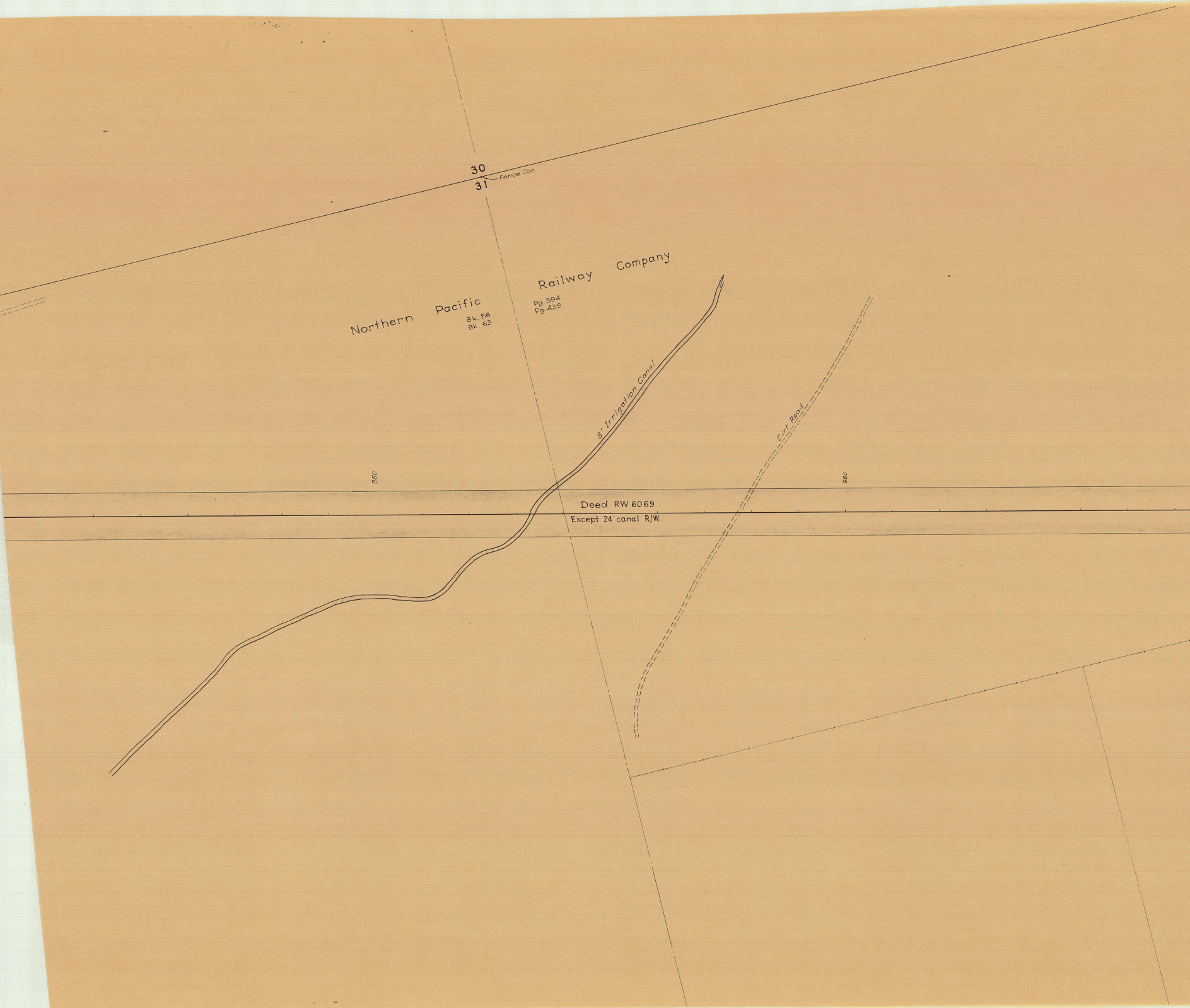
30
31
Fence Cor.
Northern Pacific Railway Company
Bk. 56
Bk. 63
Pg. 394
Pg. 439
8' Irrigation Canal
Dirt Road
950
960
Deed RW 6069
Except 24' canal R/W.

T. 4 N. R. 28 E.

5B-29-12

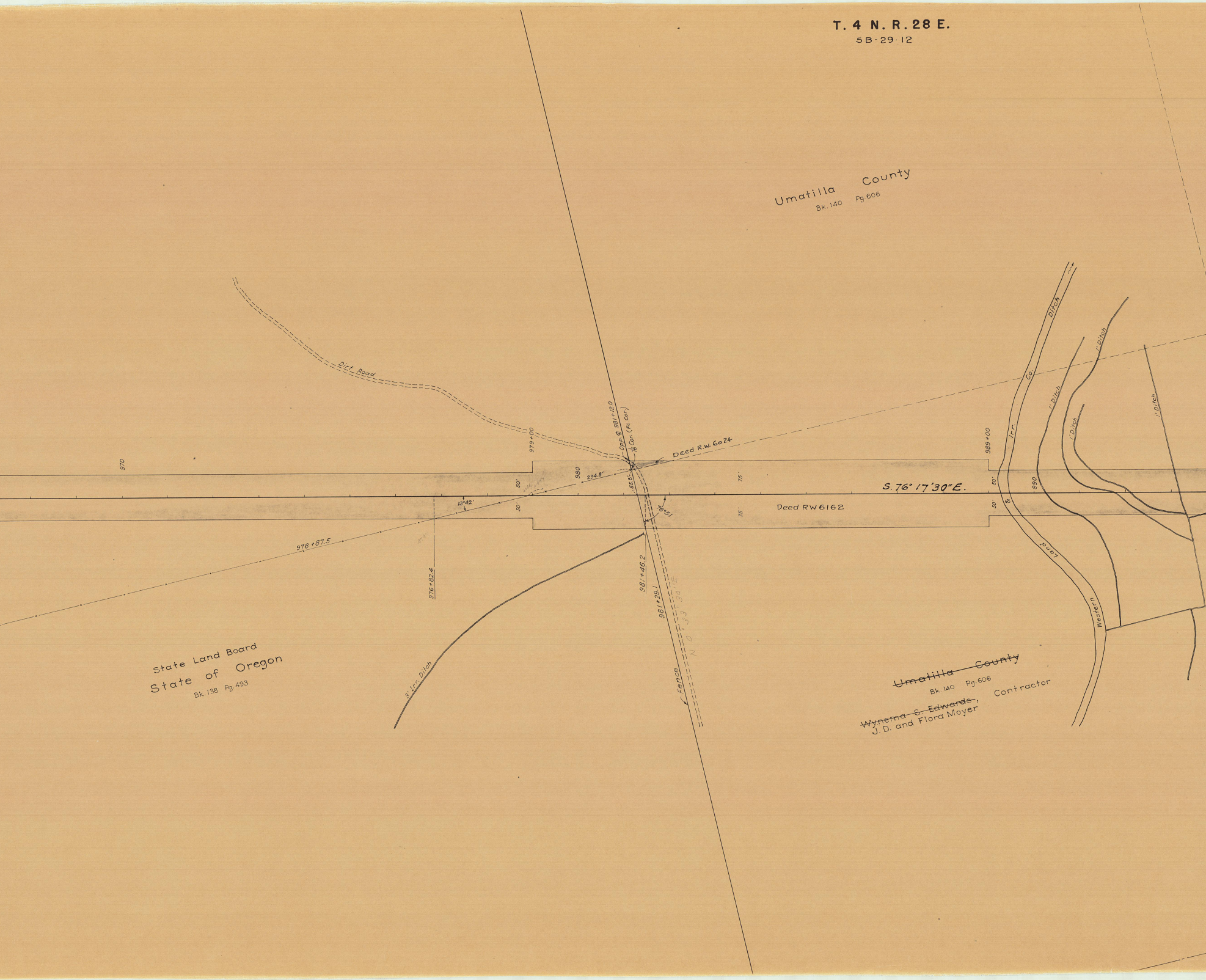

Umatilla County
Bk. 140 Pg. 606
Dirt Road
970
979+00
980
234.8'
50'
50'
13°42'
976+87.5
976+82.4
Opp. ℄ 981+12.0
1/16 Cor. (Fc. Cor.)
Deed R.W. 6024
55.8'
76°51'
981+46.2
981+29.1
N 0°33'30" E
Fence
75'
75'
Deed RW 6162
S. 76° 17' 30" E.
989+00
990
50'
50'
Irr. Co. Ditch
Western Land
1' Ditch
1' Ditch
1' Ditch
1' Ditch
3' Irr. Ditch
State Land Board
State of Oregon
Bk. 138 Pg. 493
~~Umatilla County~~
Bk. 140 Pg. 606
~~Wynema S. Edwards~~, Contractor
J. D. and Flora Moyer

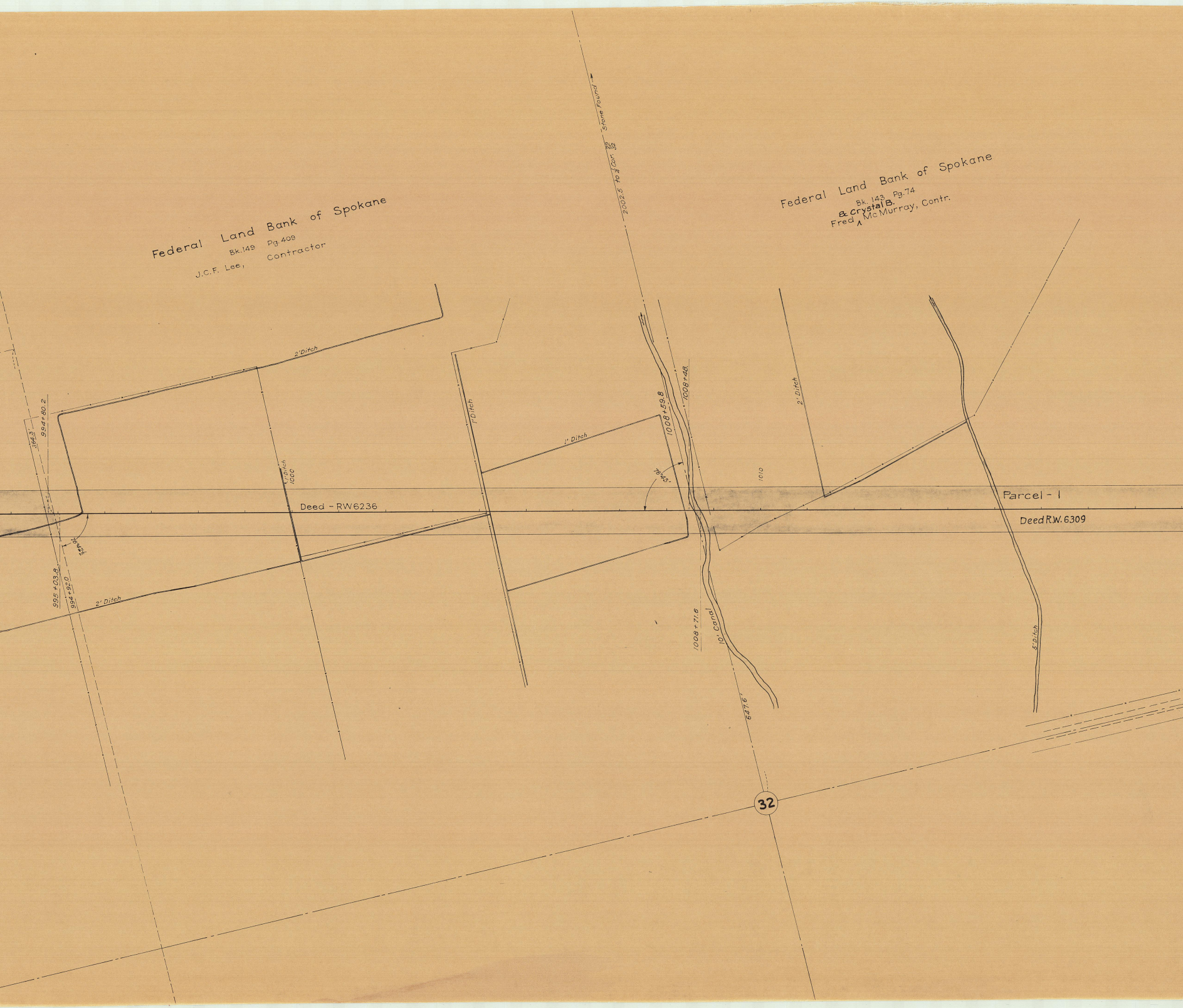
Federal Land Bank of Spokane
Bk.149 Pg.409
J.C.F. Lee, Contractor
Federal Land Bank of Spokane
Bk.143 Pg.74
Fred & Crystal B. McMurray, Contr.
2002.5 to ¼ Cor. 29 32 33
Stone Found
2' Ditch
1' Ditch
1' Ditch
1000
1' Ditch
2' Ditch
994+80.2
364.3'
76°42'
995+03.8
994+92.0
2' Ditch
Deed - RW6236
1008+59.8
1008+48.
76°43'
1010
Parcel - 1
Deed R.W. 6309
1008+71.6
10' Canal
647.6'
5' Ditch
32

T. 4 N. R. 28 E.

5B-29-12

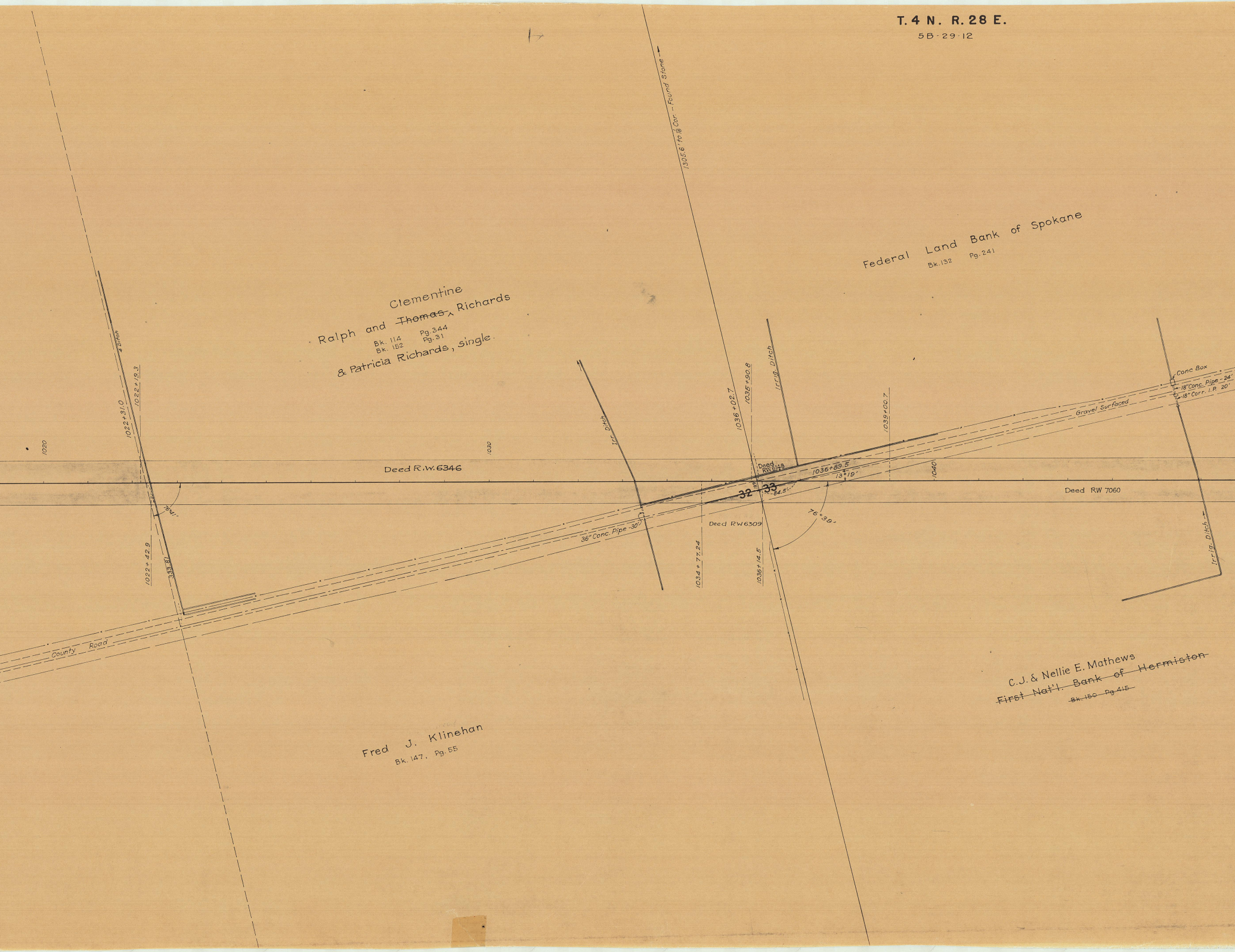
1305.6' to 1/16 Cor. - Found Stone
Clementine
Ralph and ~~Thomas~~ Richards
Bk. 114 Pg. 344
Bk. 152 Pg. 31
& Patricia Richards, single.
Federal Land Bank of Spokane
Bk. 132 Pg. 241
4 Ditch
1022+31.0
1022+19.3
1020
1030
Irr. Ditch
1036+02.7
1035+90.8
Irrig. Ditch
1039+00.7
Conc Box
18" Conc. Pipe - 24'
18" Corr. I. P. 20'
Gravel Surfaced
Deed R.W. 6346
Deed RW 6148
1036+89.5
13°19'
1040
Deed RW 7060
199
32
33
84.5'
76°41'
76°39'
Deed RW 6309
36" Conc. Pipe -30'
1022+42.9
333.81
1034+77.24
1036+14.5
Irrig. Ditch
County Road
C.J. & Nellie E. Mathews
~~First Nat'l. Bank of Hermiston~~
~~Bk. 150 Pg. 415~~
Fred J. Klinehan
Bk. 147, Pg. 55

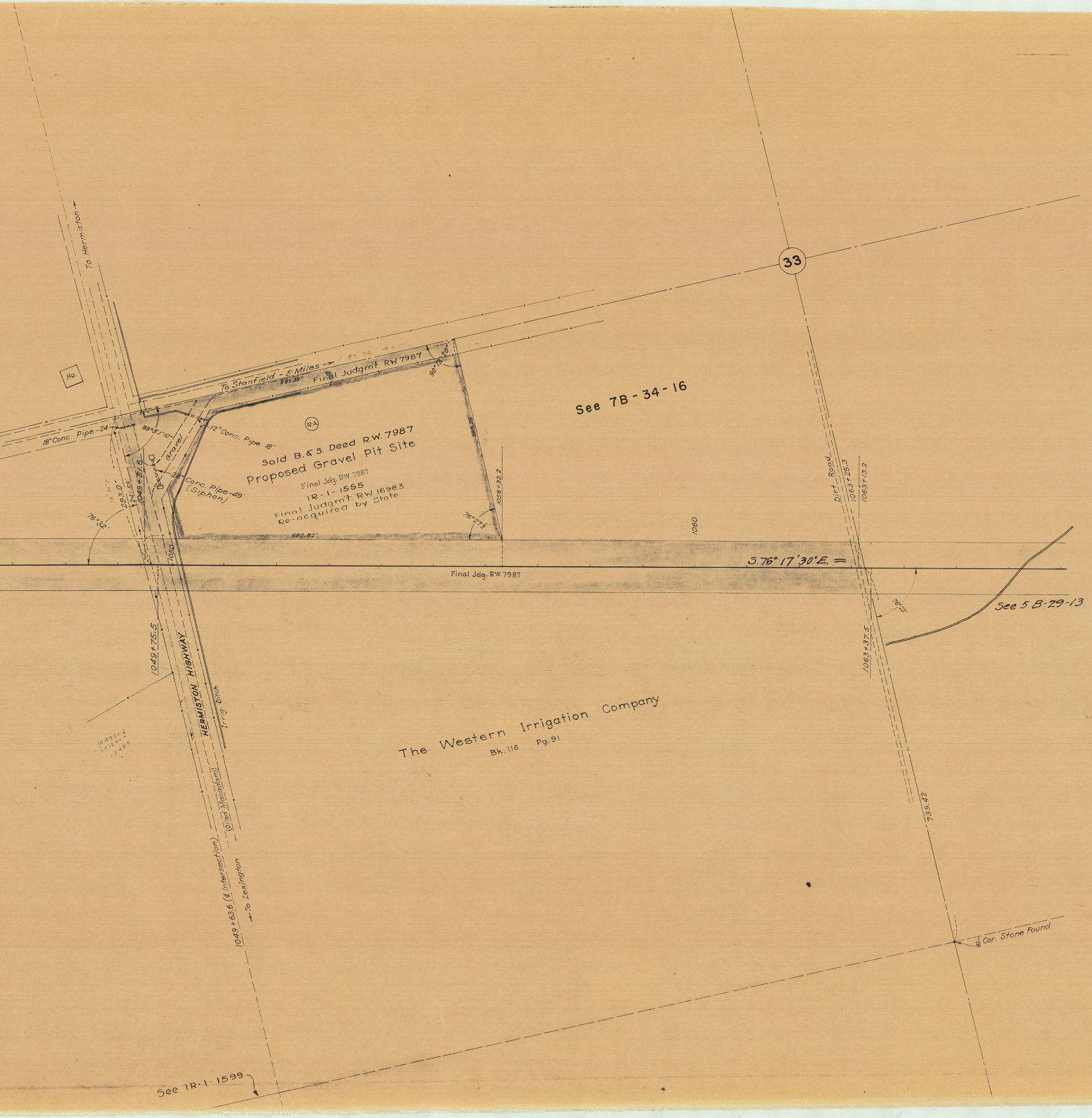
To Hermiston
Ho.
33
To Stanfield - 5 Miles →
S 83 36 40
861.39'
Final Judgm't. RW 7987
90°13'20"
See 7B-34-16
RA
18" Conc. Pipe - 24'
89°51'10"
12" Conc. Pipe 18'
Gravel
Sold B. & S. Deed R.W. 7987
Proposed Gravel Pit Site
Final Jdg. RW 7987
1R-1-1555
Final Judgm't. RW 16983
Re-acquired by State
24" Conc. Pipe - 49'
(Siphon)
398.39
1056+32.2
76°27½'
680.62'
76°32'
14° 30' E
293.0'
241.59'
1049+51.6
1050
1060
S. 76° 17' 30" E.
Final Jdg. RW 7987
Dirt Road
1063+25.3
1063+13.2
76°23'
1063+37.5
See 5 B-29-13
1049+75.5
HERMISTON HIGHWAY
Irrig. Ditch
(Oiled Macadam)
1049+63.6 (℄ Intersection)
← To Lexington
1049+51.6
1036+02.7
13+48.9
The Western Irrigation Company
Bk. 116 Pg. 91
739.42
Cor. Stone Found
See 1R-1-1599

MORROW CO. LINE - STANFIELD SECTION

OLD OREGON TRAIL

Part 1 of 2 Parts

Drg. No. 5B-29-12

Box 14