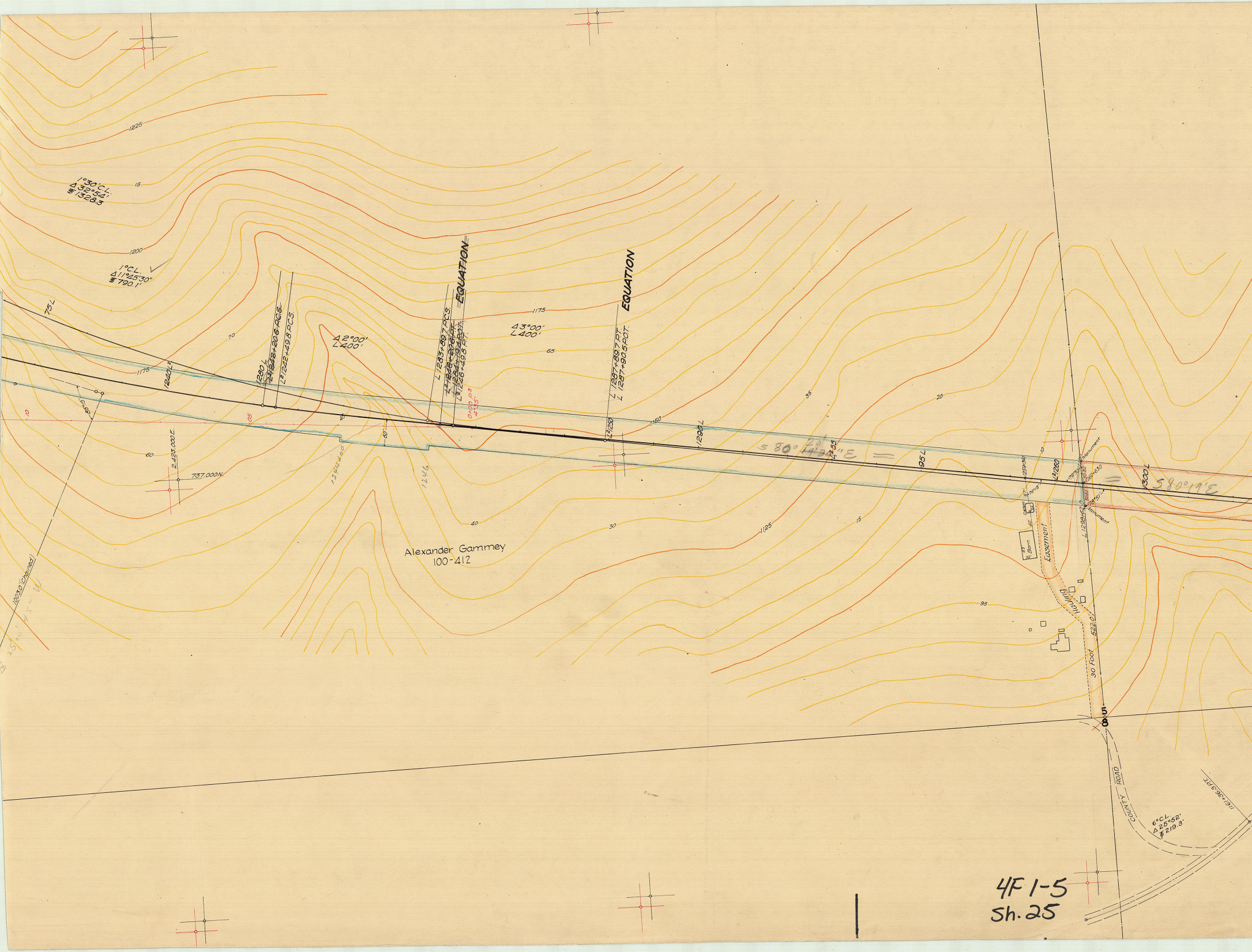

1°30' C.L.
Δ32°54'
₰1328.3
1°C.L.
Δ11°45'30"
₰790.1'
1225
15
1200
1175
70
65
60
40
30
35
20
15
10
1150
1125
95
75 L
1240 L²
1280 L
L² 1242+20.6 P.C.S.
L² 1242+49.8 P.C.S.
Δ2°00'
L400'
L 1283+89.7 P.C.S.
L² 1246+20.6 P.T.
L 1284+19.4 P.O.T.
L² 1246+49.8 P.T.
EQUATION
Δ3°00'
L400'
L 1287+89.7 P.T.
L 1287+90.5 P.O.T.
EQUATION
0+00 P3
4°35'
L² 1250
1290 L
95 L
L² 55
S 80° 14'38" E
20'
L² 1260
1259+34.0
1300 L
S 80°19' E
Monument
1260+63.0
L 1298+62.0
Monument
79°30'
78°51'
76°18'
Barn
Easement
Hauling
30 Foot
522.0'
5
8
2,423,000 E.
737,000 N.
85°15'
1244+00
1246
60'
10
05
Alexander Gammey
100-412
10030 (Chained)
S 25°00'45" W
COUNTY ROAD
6°C.L.
Δ25°52'
₰219.3'
1161+36.3 P.T.

4F 1-5
Sh. 25

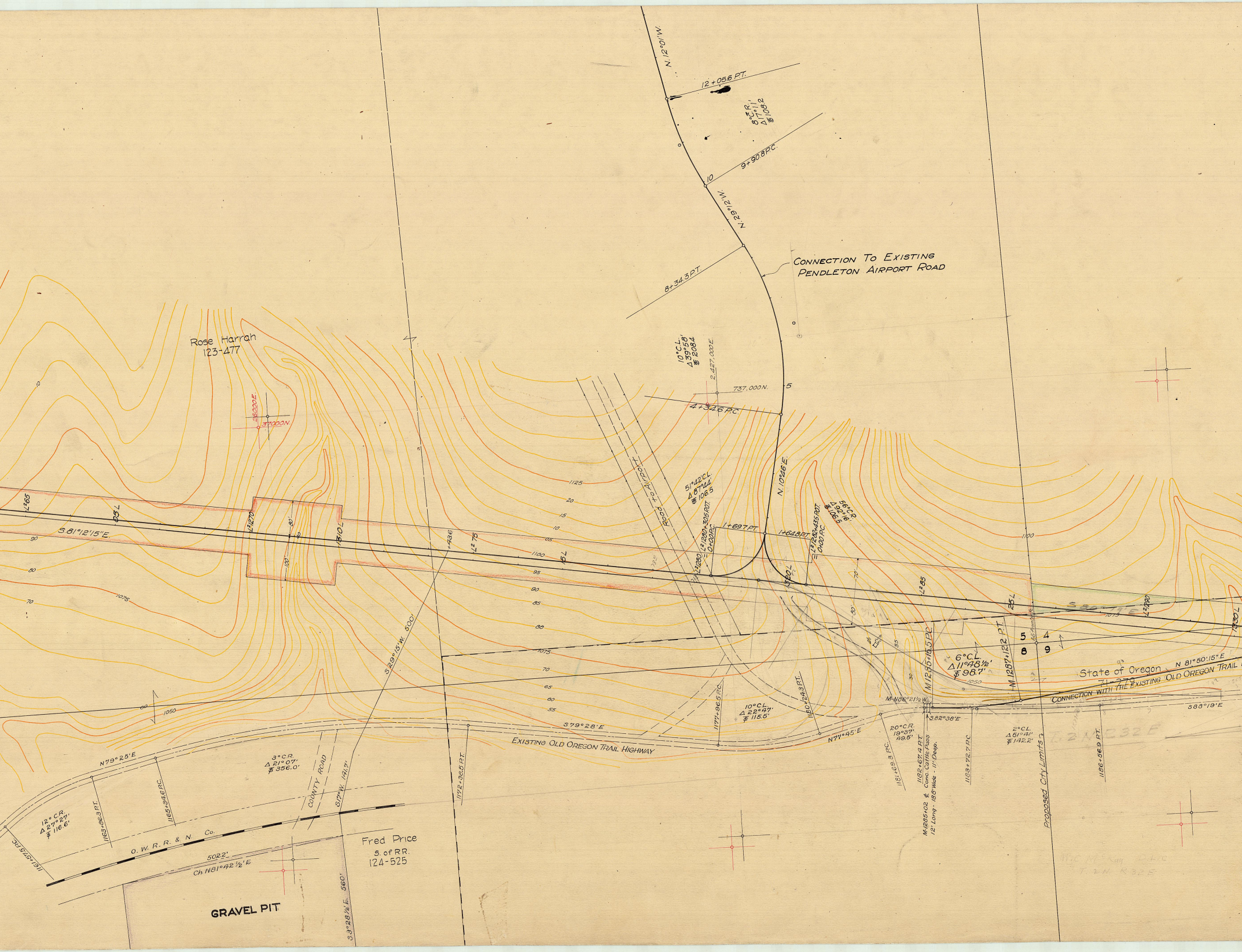
N. 12°0' W.
12+05.6 P.T.
8°C.R.
Δ 17°11'
$ 108.2
9+90.8 P.C.
10
N. 29°12' W.
Connection To Existing
Pendleton Airport Road
8+34.3 P.T.
Rose Harrah
123-477
2,427,000 E.
737,000 N.
10°C.L.
Δ 39°58'
$ 208.4
5
4+34.6 P.C.
256,000 E.
370,00 N.
N. 10°46' E.
Road to Airport
5°42' C.L.
Δ 87°44'
$ 106.5
5.6°C.R.
Δ 92°16'
$ 106.5
1+69.7 P.T.
1+64.8 P.T.
L² 1280+30.5 P.O.T.
0+00 P.C.
L² 1282+43.5 P.O.T.
0+00 P.C.
L² 65
05 L
S. 81°12'15" E.
L² 1270
80'
100'
1310 L
L² 75
+436
L² 1280
1320 L
L² 85
25 L
L² 1290
1330 L
S 80°19' E
1125
1100
1075
1050
S. 29°15' W. 500'
5
4
8
9
6°C.L.
Δ 11°48½'
$ 98.7'
M. 1285+15.5 P.C.
M. 1287+12.2 P.T.
State of Oregon
71-279
N 81°50'15" E
Connection with the Existing Old Oregon Trail
M-N86°21½W.
S 82°38' E
S 88°19' E
10°C.L.
Δ 22°47'
$ 115.5'
1177+96.5 P.C.
1180+24.3 P.T.
S 79°28' E
N 77°45' E
Existing Old Oregon Trail Highway
20°C.R.
19°37'
49.5'
1181+69.3 P.C.
1182+67.4 P.T.
M.1285+02 ℄ Conc. Cattle Pass
12' Long - 18.8' Wide - 11' Deep.
1183+72.7 P.C.
2°C.L.
Δ 51°41'
$ 142.2'
Proposed City Limits
1186+56.9 P.T.
T. 2 N. R. 32 E.
N 79°25' E
3°C.R.
Δ 21°07'
$ 356.0'
County Road
S.17°W. 141.7'
1172+38.5 P.T.
12°C.R.
Δ 27°27'
$ 116.6'
1161+57.5 P.C.
1163+86.3 P.T.
1165+34.6 P.C.
O. W. R. R. & N. Co.
502.2'
Ch. N81°42½' E
Fred Price
S. of R.R.
124-525
S 3°28½' E. 560'
GRAVEL PIT

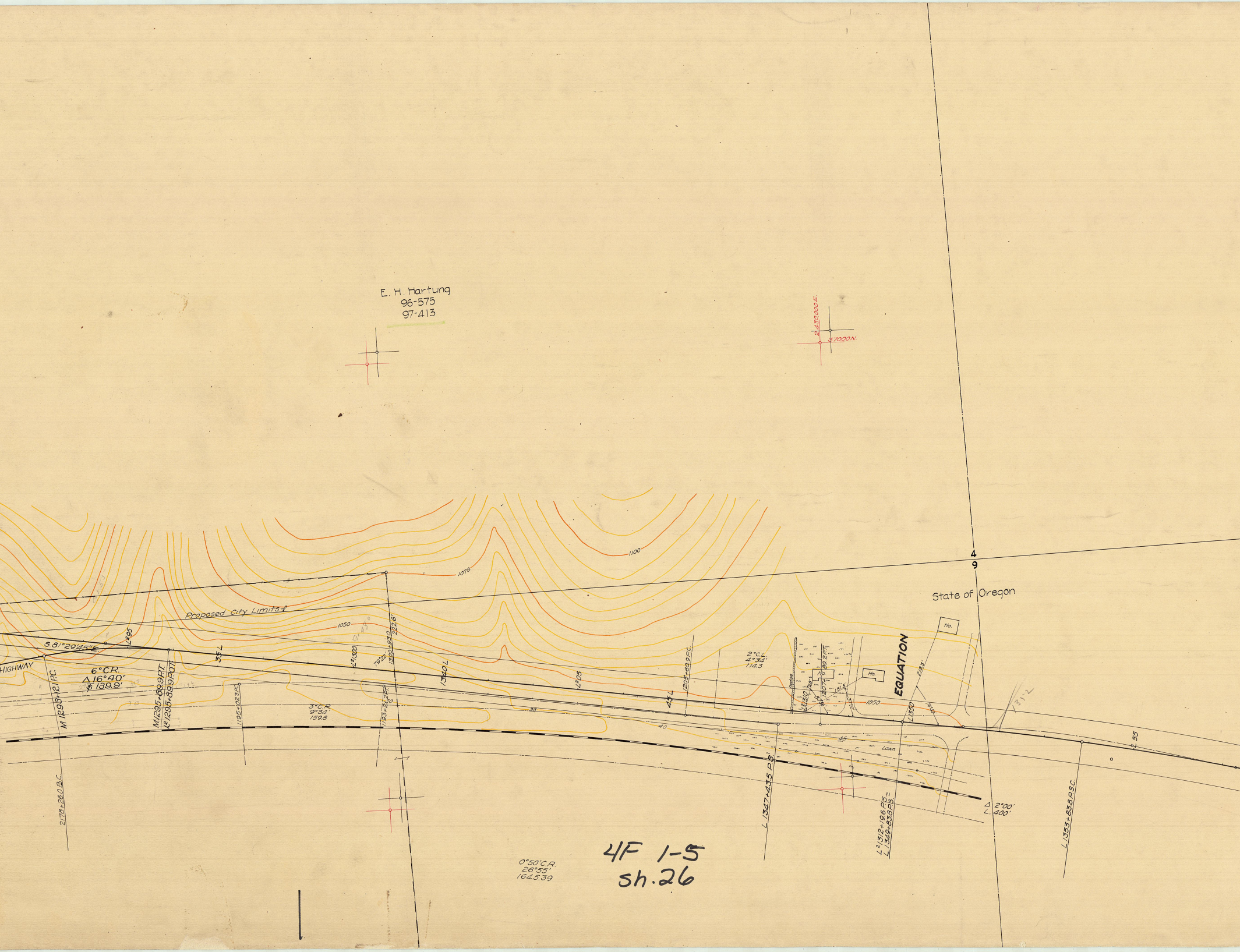
E. H. Hartung
96-575
97-413
430,000 E.
37000 N.
1100
1075
1050
Proposed City Limits ℄
4
9
State of Oregon
Ho.
S 81°29'45"E.
HIGHWAY
L²95
35 L
6°C.R.
Δ16°40'
$ 139.9'
M 1293+12.1 P.C.
M.1295+89.9 P.T.
L² 1295+89.9 P.O.T.
2178+26.0 B.C.
1195+10.23 P.C.
3°C.R.
9°34'
159.8
1193+24.2 P.T.
L²1300
79°22'
1300+93.0
222.6'
1340 L
L²105
45 L
1205+60.9 P.C.
2°C.L.
4°34'
114.3
Hedge
L²1310
1207+89.2 P.T.
151.5'
Ho.
Ho.
EQUATION
218.5'
L 1350
1050
40
45
Lawn
L 1347+43.5 P.S.
L² 1312+19.6 P.S. =
L 1349+83.8 P.S.
Δ 2°00'
L. 400'
L 1353+83.8 P.S.C.
L 55
0°50'C.R.
26°55'
1645.39
4F 1-5
sh. 26

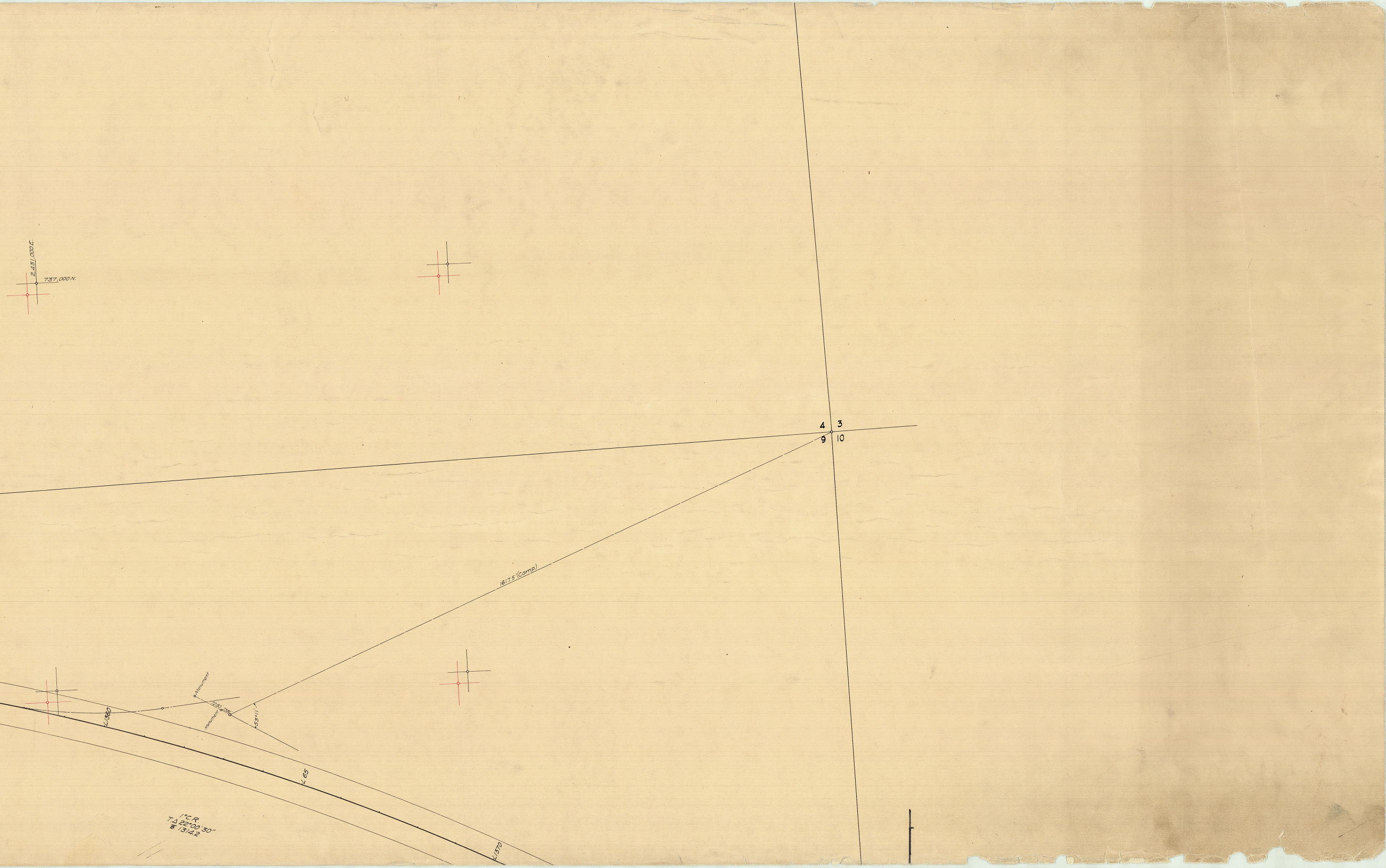
2,431,000 E.
737,000 N.
4
3
9
10
1617.5'(Comp)
Monument
72.80'
23.86'
Monument
53°11'
L1360
L 65
L1370
1°C.R.
T.Δ 22°00'30"
℄ 1314.2