7B-17-10

Box G

OREGON STATE HIGHWAY DEPARTMENT

Located Line

# E UNIT, PENDLETON-DEADMANS PASS SECTION

## PART 3 OF 4 PARTS

## OLD OREGON TRAIL HIGHWAY

UMATILLA COUNTY

Scale 1 inch = 100 feet

Traced by O.S.S.

February, 1953
*Rev. May, 1968*
*Oct., 1968*

Grid Bearings

Dwg. No. 7B-17-10

ACCESS CONTROL LINE

*'Set Pin' Indicates Set ⅝" x 30" Capped Iron Pin & Guard Post.*
*'Set Mon' Indicates Set Brass Disk in Concrete Monument.*

WENDELL E. SCHWARTZ
NOV. 4, 1958

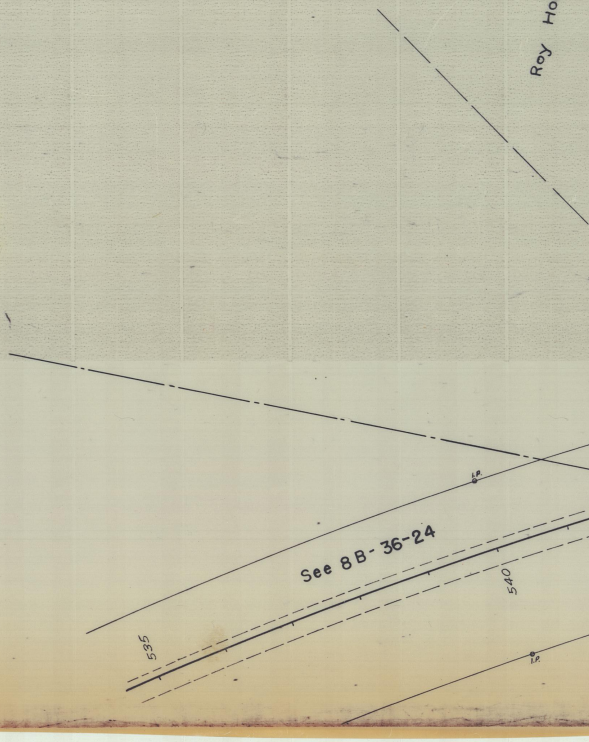
Roy Hobby
See 8B-36-24
535
540

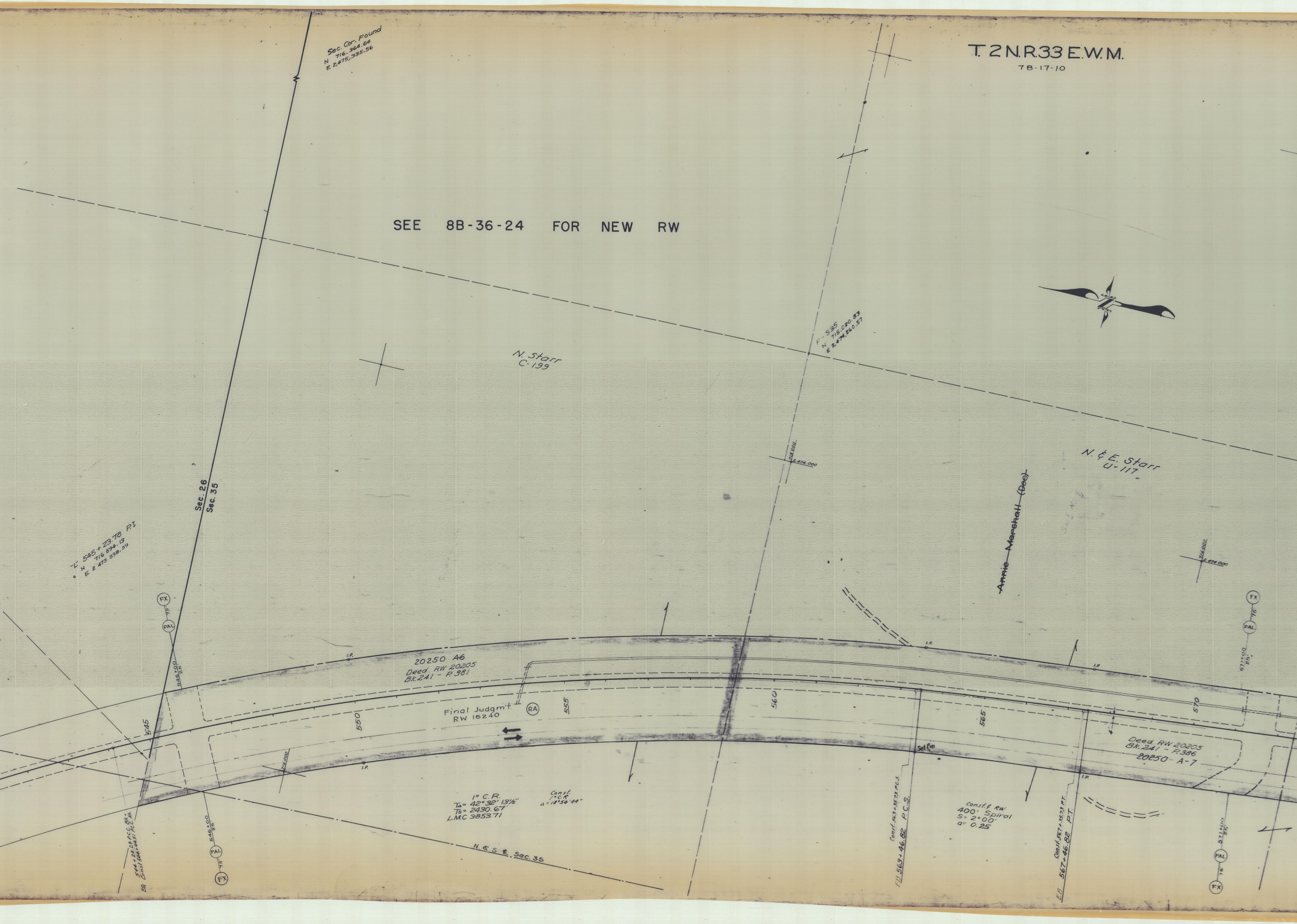

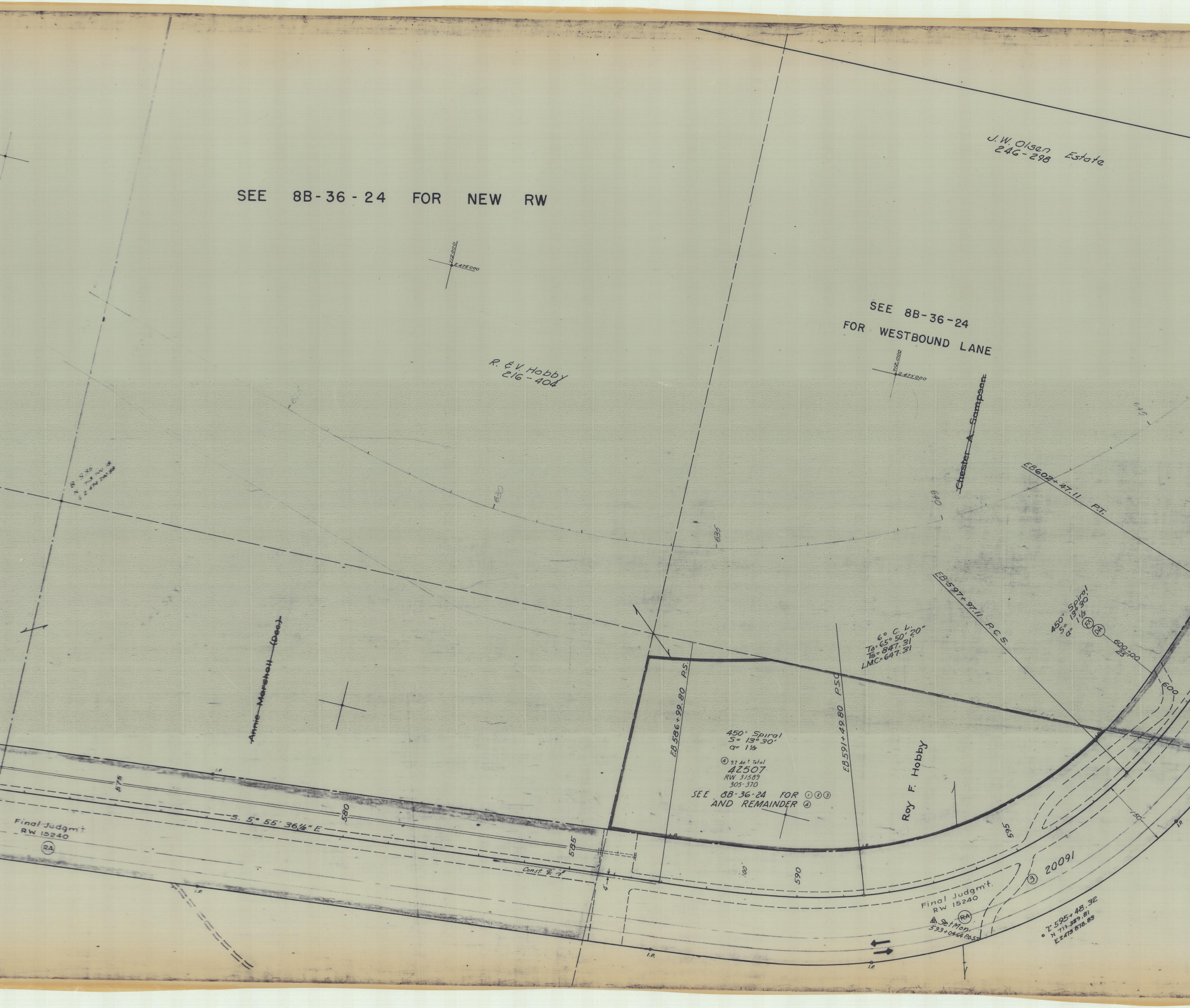
SEE 8B-36-24 FOR NEW RW
J.W. Olsen Estate
246-298
712,000
2,475,000
SEE 8B-36-24
FOR WESTBOUND LANE
R. & V. Hobby
216-404
~~Chester A. Sampson~~
EB 602+47.11 P.T.
EB 597+97.11 P.C.S.
6° C. L.
TΔ=65° 50' 20"
Ts=847.31
LMC=647.31
450' Spiral
S= 13° 30'
a= 1⅓
FX
PA
600+00
25'
600
Annie Marshall (Dec)
EB 586+99.80 P.S.
EB 591+49.80 P.S.C.
450' Spiral
S= 13° 30'
a= 1⅓
④ 9.7 Ac.± Total
42507
RW 31589
305-370
SEE 8B-36-24 FOR ① ② ③
AND REMAINDER ④
Roy F. Hobby
575
580
585
590
595
100'
150'
4'
S. 5° 55' 36½" E
Const. ℄
Final Judgm't
RW 15240
RA
③ 20091
Final Judgm't
RW 15240
RA
Set Mon.
593+04.64 P.O.S.T.
℄ 595+48.32
N 711,389.81
E 2,473,878.83
I.P.

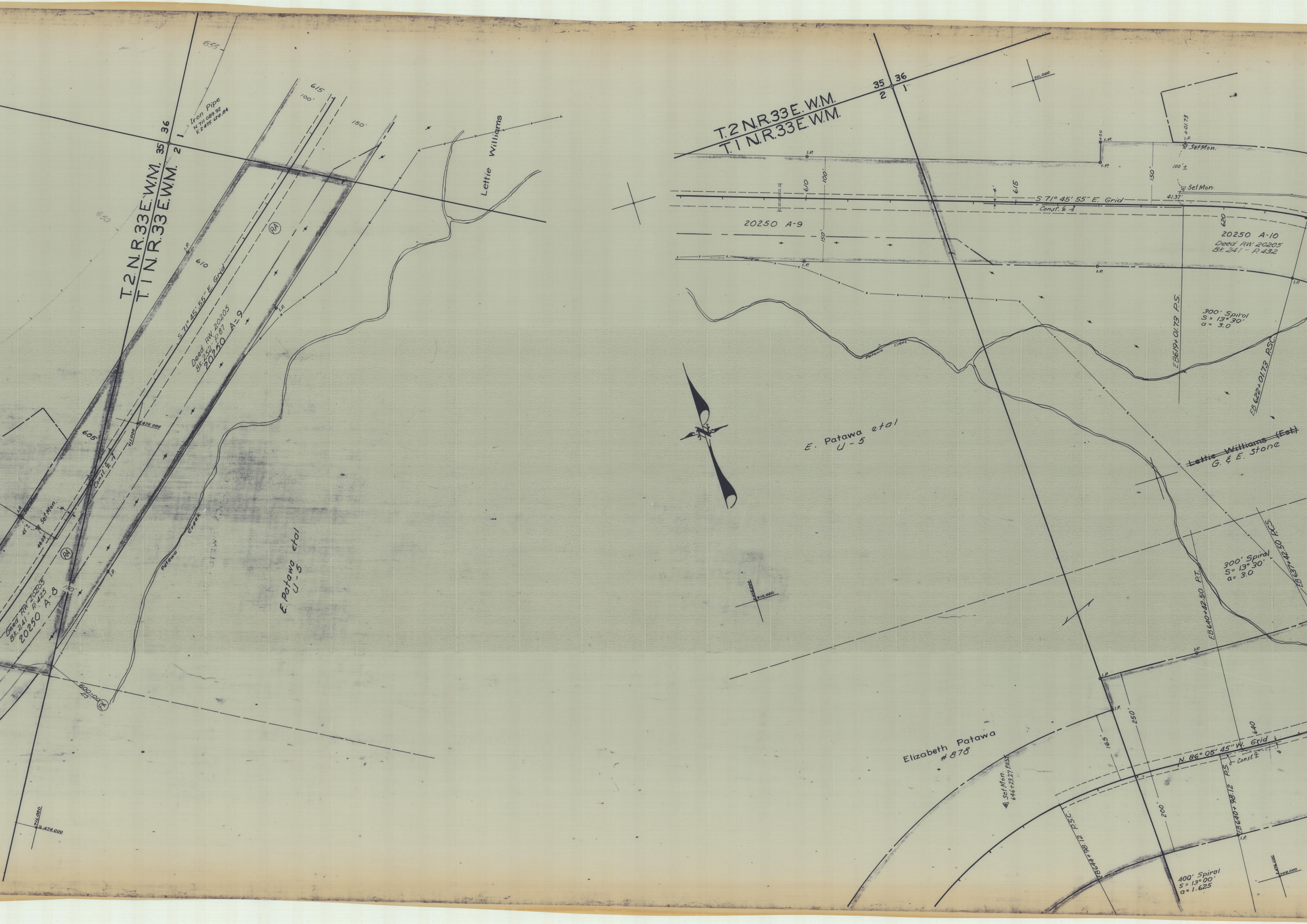
T.2 N.R.33 E.W.M.
T.1 N.R.33 E.W.M.
35
36
2
1
Iron Pipe
N 711 089.92
E 2 475 674.84
655
650
615
610
605
100'
150'
S 71° 45' 55" E. Grid
Deed RW 20205
Bk.252 - P.87
20250 A-9
Deed RW 20205
Bk.241 - P.425
20250 A-8
Const. ℄
Set Mon.
45°
48.03'
475 000
711 000
RA
I.P.
600+00
25'
Patawa Creek
E. Patawa et al
U-5
Lettie Williams
T.2 N.R.33 E.W.M.
T.1 N.R.33 E.W.M.
35
36
2
1
711,000
610
100'
150'
615
4'
S 71° 45' 55" E. Grid
Const. ℄
20250 A-9
I.P.
+01.73
Set Mon.
100'±
Set Mon.
41.37'
620
20250 A-10
Deed RW 20205
Bk.241 - P.432
Patawa Creek
EB619+01.73 P.S.
300' Spiral
S = 13° 30'
a = 3.0
EB 622+01.73 P.S.C.
E. Patawa et al
U-5
~~Lettie Williams (Est)~~
G. & E. Stone
300' Spiral
S = 13° 30'
a = 3.0
EB 637+42.50 P.C.S.
EB640+42.50 P.T.
710,000
I.P.
250'
165'
Elizabeth Patawa
# 878
Set Mon.
646+23.27 P.O.S.T.
N. 86° 05' 45" W. Grid
640
Const. ℄
4'
P.S.
EB640+98.12
200'
EB644+98.12 P.S.C.
400' Spiral
S = 13° 00'
a = 1.625
709,000
711,000
2,474,000

DRG. No. 7B-17-10

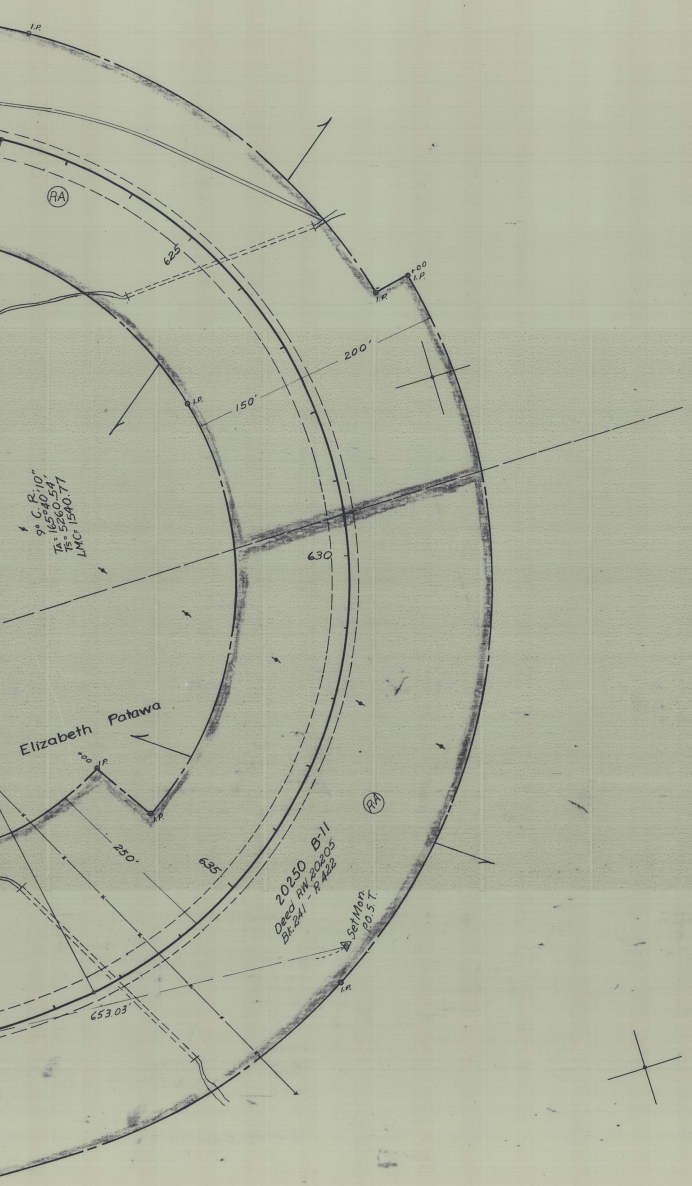

I.P.
RA
625
+00
I.P.
I.P.
200'
I.P.
150'
9° C. R.: 10"
TA= 165°40.54'
TS= 5260.54
L.M.C= 1540.77
630
Elizabeth Patawa
+00
I.P.
I.P.
RA
250'
635
20250 B-11
Deed RW 20205
Bk.241 - P.422
Set Mon.
P.O.S.T.
I.P.
653.03'