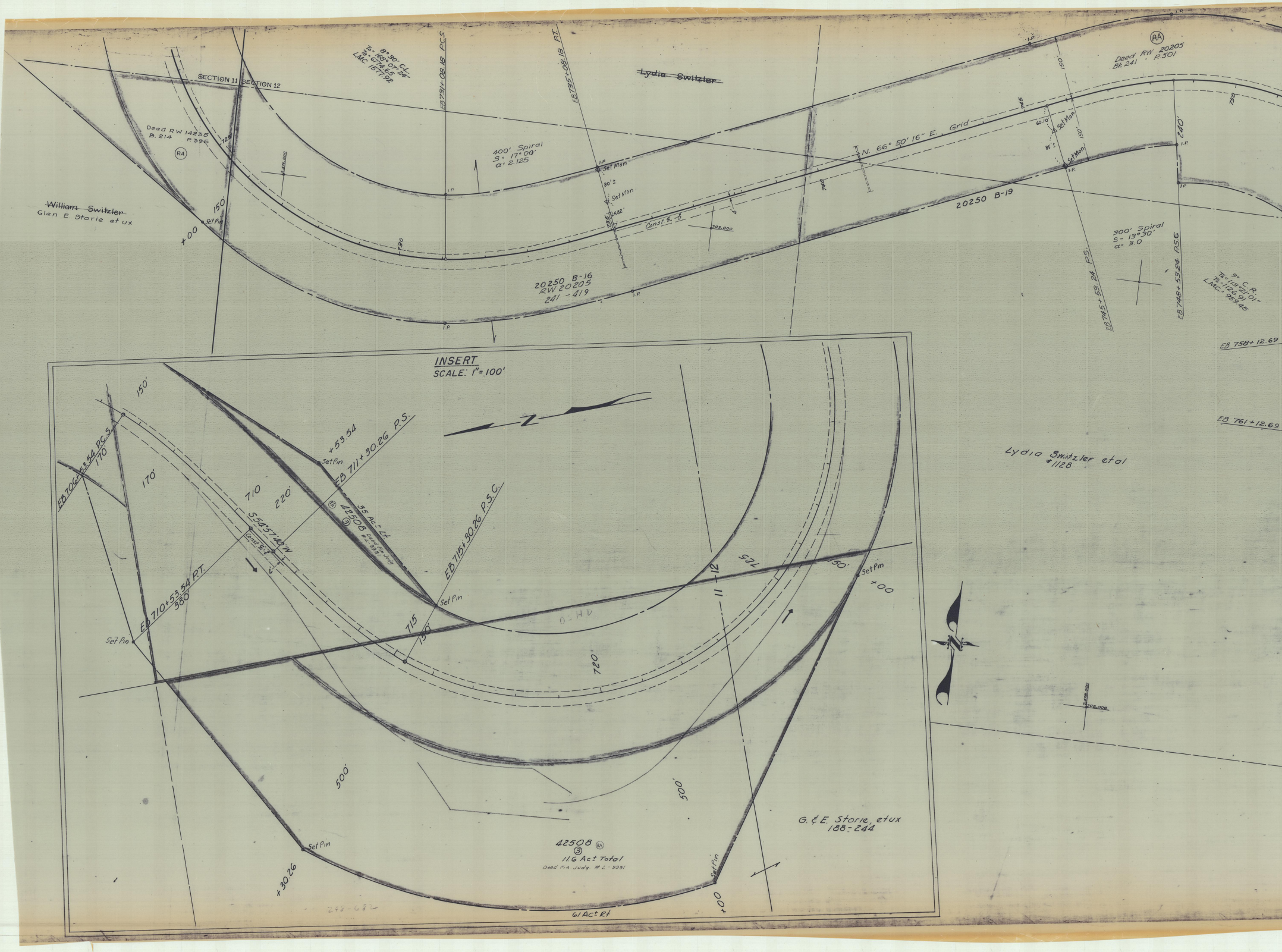

SECTION 11 SECTION 12
Tc= 8°30' C.L.
Ts= 168°07'24"
Ts= 674.65
L.M.C. 1577.92
EB731+08.18 P.C.S.
EB735+08.18 P.T.
~~Lydia Switzler~~
Deed RW 14235
B. 214 P. 396
RA
725
150'
+00
Set Pin
~~William Switzler~~
Glen E. Storie et ux
400' Spiral
S= 17°00'
α= 2.125
I.P.
Set Mon
80'±
Set Mon.
24.82'
735
730
Const ℄
20250 B-16
RW 20205
241 - 419
N. 66° 50' 16" E. Grid
740
745
703,000
20250 B-19
RA
Deed RW 20205
Bk. 241 P. 501
150'
60.10'
85'±
Set Mon.
750
240'
300' Spiral
S= 13°30'
α= 3.0
EB 745+53.24 P.S.
EB 748+53.24 P.S.
Tc= 9° C.R.
Ts= 113°21'01"
Ts= 1126.91
L.M.C. 959.45
EB 758+12.69
EB 761+12.69
Lydia Switzler et al
#1128
INSERT
SCALE: 1"= 100'
N
150'
EB 706+53.54 P.C.S.
170'
170'
+53.54
Set Pin
EB 711+30.26 P.S.
710
220'
S 54°57'40" W
Const ℄
RA
42508
3
35 Ac± Lt.
Deed Fin Judg #L-9981
EB 715+30.26 P.S.C.
EB 710+53.54 P.T.
380'
Set Pin
715
150'
Set Pin
725
11
12
150'
Set Pin
+00
720'
500'
500'
G. & E. Storie, et ux
188-244
42508 RA
3
11.6 Ac± Total
Deed Fin Judg. #L-9981
Set Pin
+30.26
Set Pin
+00
61 Ac± Rt
248-682
2,476,000
2,476,000
702,000

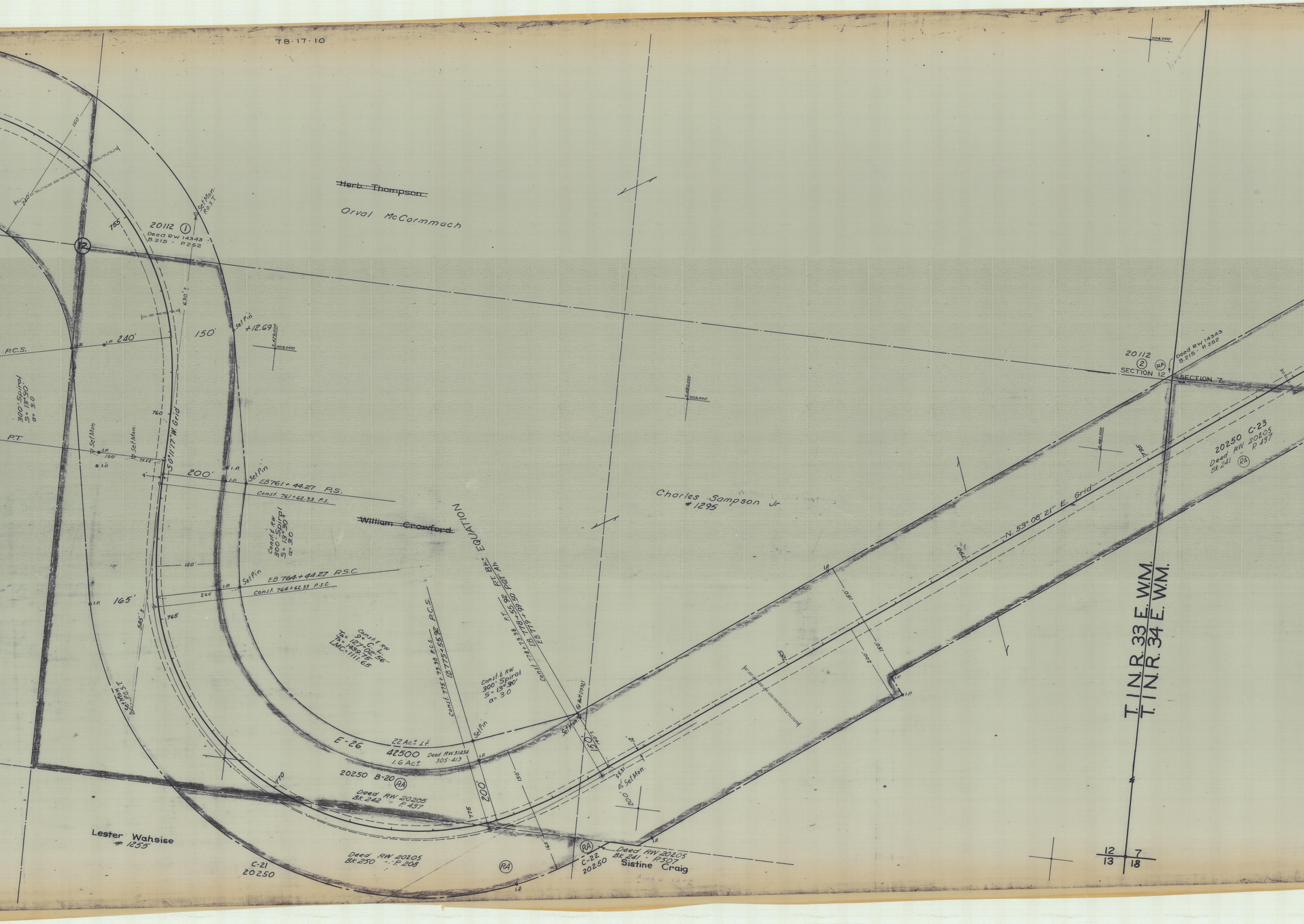
78-17-10
~~Herb. Thompson~~
Orval McCormmach
20112 ①
Deed RW 14343
B.215 - P.252
Set Mon. P.O.S.T.
755
150'
240'
630'±
150'
Set Pin
+12.69
2,478,000
702,000
P.C.S.
I.P. 240'
300' Spiral
S= 13°30'
a= 3.0
760
50°11'17" W. Grid
P.T.
Set Mon
Set Mon.
I.P.
100'
75.52'
4'
200'
I.P.
Set Pin
EB761+44.27 P.S.
Const. 761+62.33 P.S.
Const. ℄ RW
300' Spiral
S= 13°30'
a= 3.0
~~William Crawford~~
150'
Set Pin
EB 764+44.27 P.S.C.
Const. 764+62.33 P.S.C.
200'
I.P.
165'
585'±
765
Const. ℄ RW
Δ= 9° C.L.
TΔ= 127°02'56"
Ts= 1439.75
LMC= 1111.65
Const. 775+73.98 P.C.S.
EB 775+55.92 P.C.S.
EQUATION
P.T. Bk. = P.O.T. Ah.
Const. 778+73.98 P.T.
EB 778+55.92
EB 779+99.50
Const. ℄ RW
300' Spiral
S= 13°30'
a= 3.0
Set Mon. P.O.S.T.
Set Pin
E-26
22 Ac± Lt.
42500
Deed RW 31434
305-419
1.6 Ac±
I.P.
20250 B-20 (RA)
Deed RW 20205
Bk. 242 - P. 437
770
775
200'
150'
165
Set Mon.
Fd Bolt (1972)
150'
140'±
12
55.31
Set Mon.
200'
Lester Wahsise
# 1255
C-21
20250
Deed RW 20205
Bk. 250 - P. 208
(RA)
I.P.
(RA)
C-22
20250
Deed RW 20205
Bk. 241 - P. 507
Sistine Craig
I.P.
Charles Sampson Jr
# 1295
N. 53°08'21" E. Grid
790
785
150'
200'
150'
I.P.
I.P.
2,481,000
795
20112
②
(RA)
SECTION 12
Deed RW 14343
B.215 - P.252
SECTION 7
20250 C-23
Deed RW 20205
Bk. 241 - P. 437
(RA)
702,000
T.1N.R.33 E.W.M.
T.1N.R.34 E.W.M.
12 | 7
13 | 18

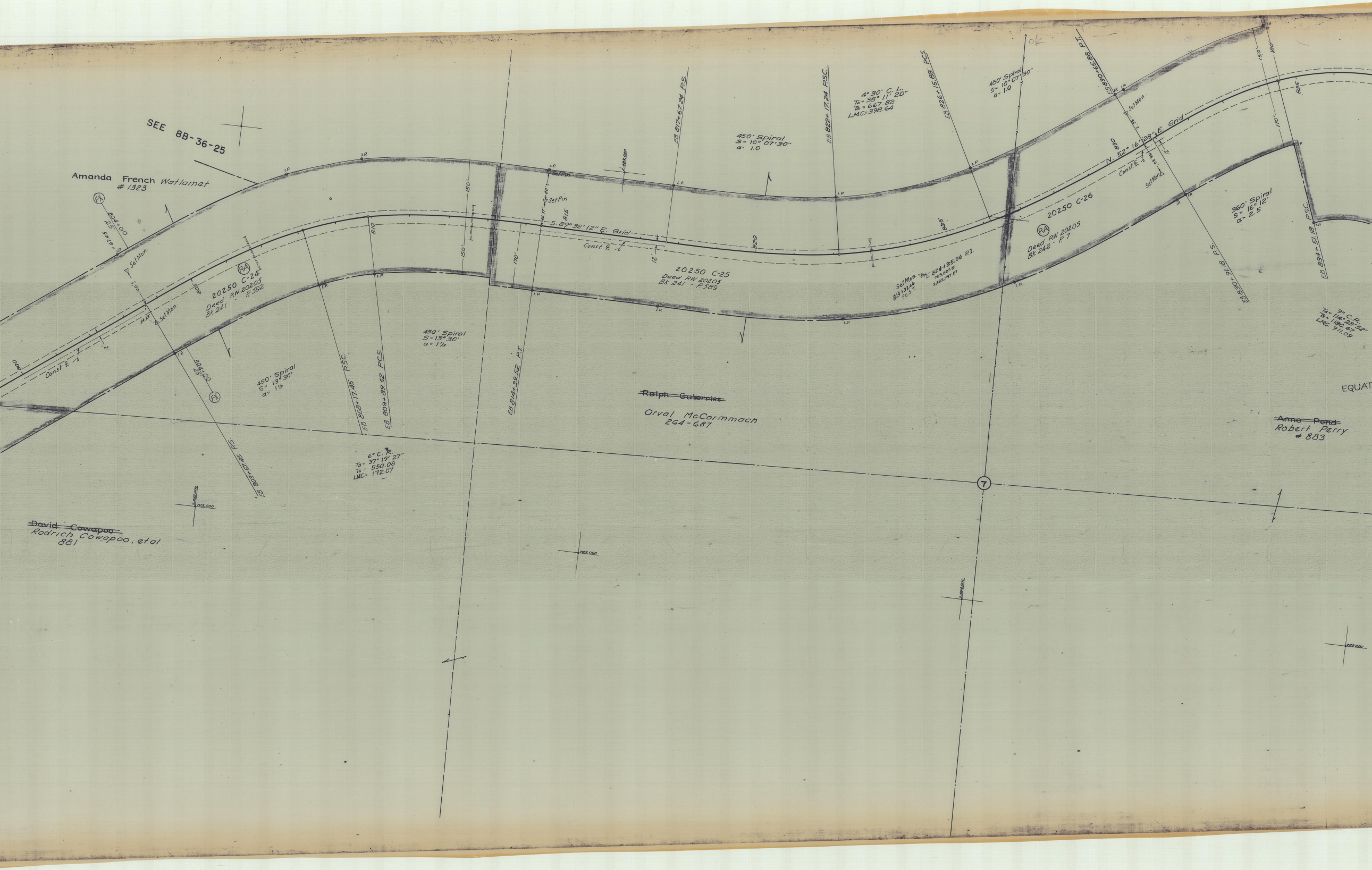
SEE 8B-36-25
Amanda French Watlamet
# 1323
FX
804+00
25'
+67.45
Set Mon.
100'±
54.28
Set Mon
800
805
Const. ℄
12'
RA
20250 C-24
Deed RW 20205
Bk. 241 - P. 592
I.P.
804+00
25'
FX
EB 803+67.45 P.S.
450' Spiral
S= 13°30'
a= 1⅓
450' Spiral
S= 13°30'
a= 1⅓
EB 808+17.45 P.S.C.
EB 809+89.52 P.C.S.
810
6° C. R.
TΔ= 37° 19' 27"
Ts= 550.08
LMC= 172.07
~~David Cowapoo~~
Rodrich Cowapoo, etal
881
150'
150'
170'
Set Pin
80'±
Set Pin
815
S. 89° 32' 12" E. Grid
Const. ℄
12'
EB 814+39.52 P.T.
EB 817+67.24 P.S.
450' Spiral
S= 10° 07' 30"
a= 1.0
20250 C-25
Deed RW 20205
Bk. 241 - P. 589
820
EB 822+17.24 P.S.C.
4° 30' C. L.
TΔ= 38° 11' 20"
Ts= 667.82
LMC= 398.64
EB 826+15.88 P.C.S.
825
Set Mon.
824+32.44
P.O.S.T.
℄ 824+35.06 P.I.
703,827.51
2,483,797.57
~~Ralph Gulierrics~~
Orval McCormmach
264-687
7
ok
450' Spiral
S= 10° 07' 30"
a= 1.0
RA
20250 C-26
Deed RW 20205
Bk. 242 - P. 7
EB 830+65.88 P.T.
Set Mon.
95'±
830
N. 52° 16' 28" E. Grid
Const. ℄
88.86'
12'
Set Mon
EB 830+91.18 P.S.
360' Spiral
S= 16° 12'
a= 2.5
150'
180'
170'
835
EB 834+51.18 P.S.C.
9° C. R.
TΔ= 114° 23' 52"
Ts= 1180.47
LMC. 911.09
EQUAT
~~Anna Pond~~
Robert Perry
# 883
703,000
2,483,000

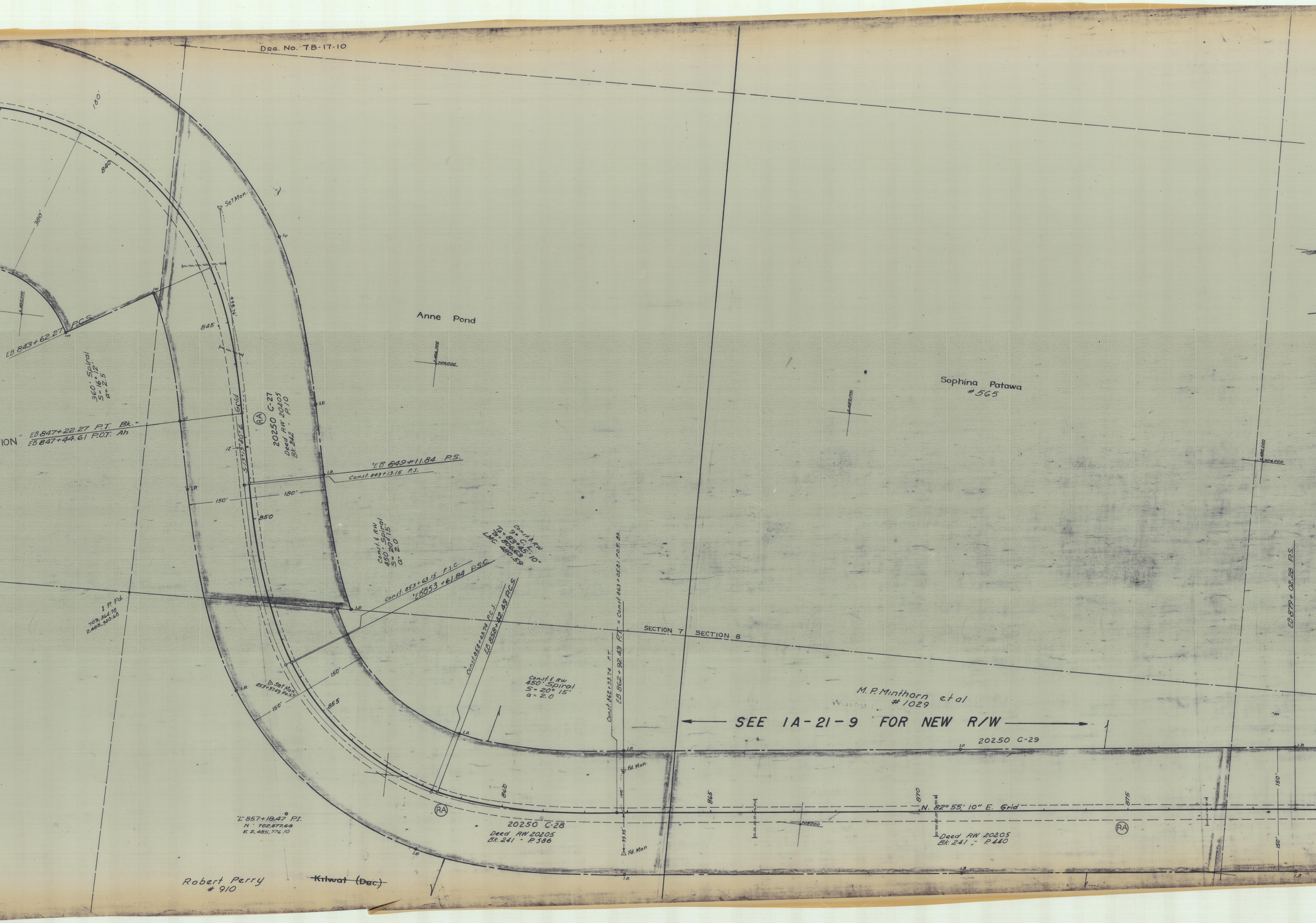
Drg. No. 7B-17-10
180'
840
380'
Set Mon.
EB 843+62.27 P.C.S.
360' Spiral
S= 16° 12'
a= 2.5
845
498.76'
Grid
S 13° 19' 40" E
12'
(RA)
20250 C-27
Deed RW 20205
Bk. 242 - P. 10
ION
EB 847+22.27 P.T. Bk.
EB 847+44.61 P.O.T. Ah
I.P.
'EB' 849+11.84 P.S.
Const. 849+13.15 P.S.
150'
180'
850
Anne Pond
Const & RW
450' Spiral
S= 20° 15'
a= 2.0
Const & RW
9° C.L. 10"
Ta= 83° 45'
Ts= 806.63
LMC. 480.59
Const. 853+63.15 P.S.C.
'EB' 853 +61.84 P.S.C.
I.P. Fd.
703,364.78
2,485,340.68
Const. 858+43.74 P.C.S.
EB 858+42.43 P.C.S.
Const. 862+93.74 P.T.
EB 862+92.43 P.T. = Const. 863+05.81 P.O.T. Bk.
SECTION 7
SECTION 8
Sophina Patawa
#565
Set Mon.
853+97.49 Po.S.T.
150'
150'
855
Const & RW
450' Spiral
S= 20° 15'
a= 2.0
M.P. Minthorn et al
#1029
SEE 1A-21-9 FOR NEW R/W
20250 C-29
Fd. Mon.
100'
860
865
870
875
N. 82° 55' 10" E. Grid
(RA)
(RA)
20250 C-28
Deed RW 20205
Bk. 241 - P. 586
Deed RW 20205
Bk. 241 - P. 440
99.95'
Fd. Mon
"L" 857+18.47 P.I.
N 702,877.60
E 2,485,776.10
Robert Perry
#910
~~Kilwat (Dec.)~~
150'
150'
EB 879+02.28 P.S.


T.1N. R.34 E.W.M.
Drg. No. 7B-17-10
898+50
901+50
See Details below
320
150'
900
150'
20113 ①
895
County Road
150'
150'
890
20250 C-30
RA
20250 D-31
Deed RW 20205
Bk. 241 - P. 435
150'
300
350'
612.5
894+50
890+00
892+50
846+77.4 P.C.
10° C.L.
Δ=107°27'
Ts=780.8
857+51.9 P.C.
To be Abandoned to County
Relocated Sta. 94+00 to Const. Sta. 888+00
A & R 285 1-18-54
℄ Existing Old Oregon Trail Highway
To La Grande
705,000
EB 917+32.49 P.C.S.
400' Spiral
S= 1°36'
a= 0.2
EQUATION
EB 921+32.49 P.T. Bk.
"L" 898+08.48 P.O.T. Ah.
Sec. 8
Sec. 9
Std. Disc.
N. 704,876.28
E. 2,491,934.41
See 7B-17-11
150'
920
150'
915
Bernard E. Walsh et ux
~~R. J. Hascell~~
Bernard E. Walsh et ux
8+30.61
30'
30'
N 26°15'43"W
7+17.44 P.T.
28° C.L.
Δ 65°02'39"
4+85.12 P.C.
0° 48' C.L.
TΔ= 30°38'30"
Ts= 2162.34
L.M.C.= 3430.21
2,490,000
898+50
20113 ③
901+50
20113 ②
N 38°47'16"E
Deed RW 14544
B. 216 - P. 60
B. 221 P. 359
RA
320
20113 ①
910
704,000
2,492,000
Deed RW 14544
B. 216 - P. 60
B. 221 P. 359
RA
20113 ④
905
400' Spiral
S= 1°36'
a= 0.2
EB 883+02.28 P.S.C.
Moses Lloyd
20250 C-30
SEE 1A-21-9
880
885
890
Center Sect. I.P. Fd.
703,486.02
2,489,312.36
ok
2+54.82 P.T.
28° C
50'
50'
28° C.R.
Δ=56°15'
Ts=109.38
0+53.62 P.C.
895
Road
0+00=
894+00
N 1°37'44"W
150'
County
900
RA
RA
20250 D-31
Deed RW 20205
Bk. 241 - P. 435
See Details above
10
11
Deed RW 20205
Bk. 241 - P. 429
150
Set Pin
P.S.C.
898+70
25'
Patawa (Dec.)
PAL
"L" 900+64.62 P.I.
N 708,442.0
E 2,490,320.0
ok