DETAIL MAP

LOCATED LINE

E. UNIT PENDLETON DEADMANS PASS

UMATILLA COUNTY APRIL 1952

STATION 898 - 1150

SCALE 1" = 100' *GRID BEARINGS*

M.A. CAMERON RES. ENGR. *JOB PREFIX 30-1482*

7F 4-9

SH. 1

2,491,000
705,000
$915+70^{36}$

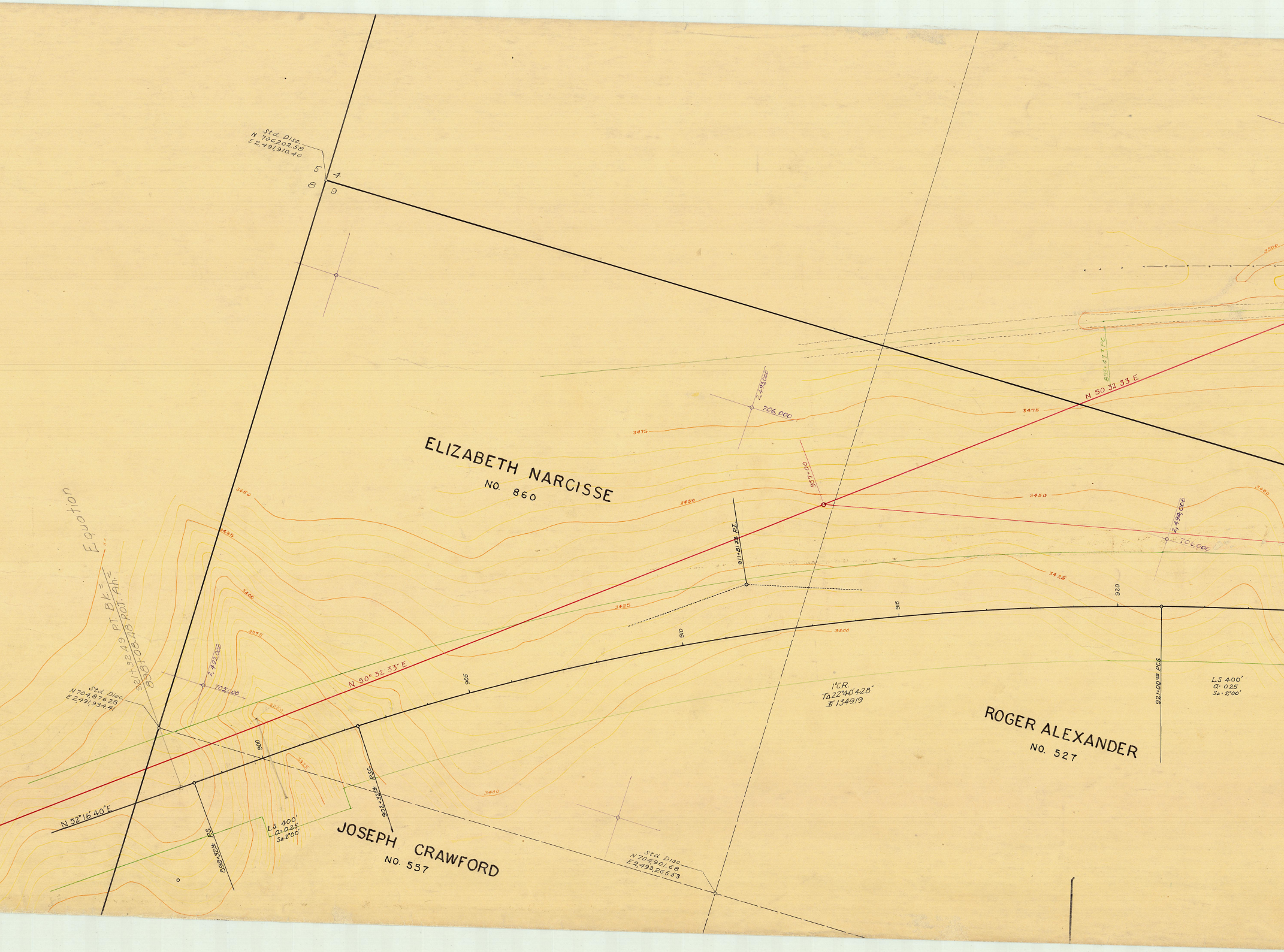

Std. Disc.
N 706,202.58
E 2,491,910.40
5
4
8
9
ELIZABETH NARCISSE
NO. 860
JOSEPH CRAWFORD
NO. 557
ROGER ALEXANDER
NO. 527
Equation
921+32.49 P.T. Bk.=
898+08.18 P.O.T. Ah.=
Std. Disc.
N 704,876.28
E 2,491,934.41
2,492,000
705,000
N 50° 32' 33" E
N 52° 16' 40" E
900
905
910
915
920
898+32¼ P.S.
902+32¼ P.S.C.
L.S. 400'
a= 0.25
Sa 2°00'
Std. Disc.
N 704,901.68
E 2,493,265.53
2,493,000
706,000
937+00
911+81.33 P.I.
1°C.R.
TΔ 22°40'42.8"
Ⱡ 1349.19
893+47.7 P.C.
N 50 32 33 E
2,494,000
706,000
921+00.00 P.C.S.
L.S. 400'
a= 0.25
Sa 2°00'
3500
3475
3475
3450
3450
3450
3450
3425
3425
3425
3400
3400
3400
3375
3350
3325

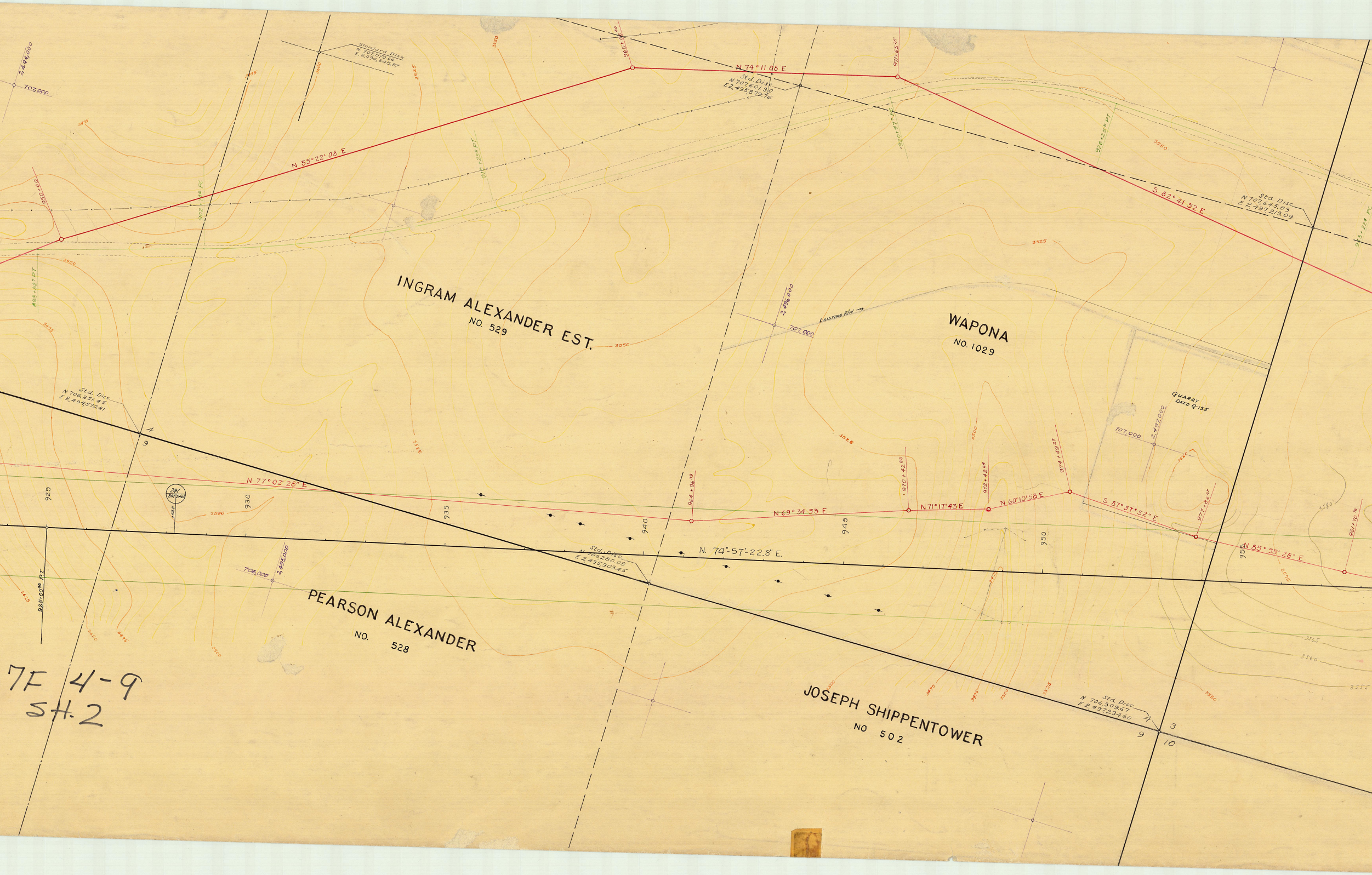
Standard Disk N 707,570.69 E 2,494,545.87
Std. Disc N 707,601.30 E 2,495,879.76
Std. Disc N 707,645.83 E 2,497,213.09
Std. Disc N 706,251.45 E 2,494,576.41
Std. Disc N 706,280.08 E 2,495,903.45
Std. Disc N 706,309.67 E 2,497,234.60
N 55°22' 08 E
N 74°11 08 E
S 82°41 52 E
N 77°02' 28" E
N 69°34 53 E
N 71°17'43 E
N 60°10'58 E
S 87°57'52" E
N 85°55' 28" E
N. 74°-57'-22.8" E.
INGRAM ALEXANDER EST.
NO. 529
WAPONA
NO. 1029
PEARSON ALEXANDER
NO. 528
JOSEPH SHIPPENTOWER
NO 502
EXISTING R/W
QUARRY Deed Q-125
707,000
706,000
2,494,000
2,496,000
2,497,000
2,495,000
925
930
935
940
945
950
955
3475
3500
3525
3550
3555
3560
3565
4
9
3
10

7F 4-9
SH.2

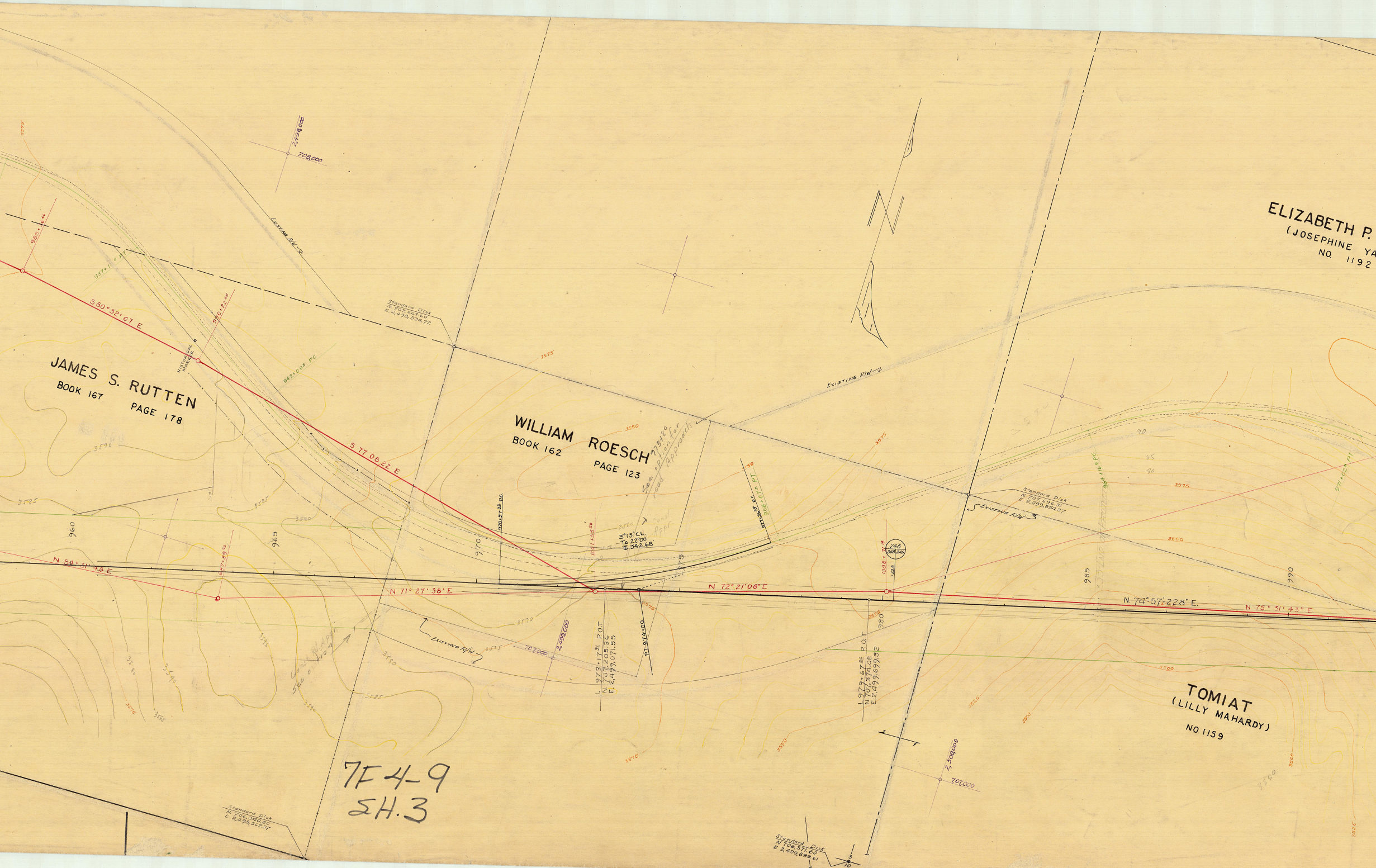
JAMES S. RUTTEN
BOOK 167
PAGE 178
WILLIAM ROESCH
BOOK 162
PAGE 123
ELIZABETH P.
(JOSEPHINE YA
NO. 1192
TOMIAT
(LILLY MAHARDY)
NO 1159
S 80° 32' 07 E
S 77 08 22 E
N 84° 31' 45 E
N 71° 27' 38" E
N 72° 21' 08" E
N 74° 57' 22.8" E.
N 75° 31' 43" E
Existing R/W
Existing R/W
Existing R/W
Existing R/W
Standard Disk
N. 707,663.60
E. 2,498,534.72
Standard Disk
N. 707,696.31
E. 2,499,854.37
Standard Disk
N. 705,960.80
E. 2,498,547.37
Standard Disk
N 706,371.60
E 2,499,899.61
2,498,000
708,000
2,499,000
707,000
2,500,000
707,000
Historical Marker
985+36.44
937+15 PT
990+22.65
942+09.5 PC
957+89.92
970+27.33 PC
1001+55.24
1008+71.18
3°15' C.L.
TA 22°00'
$ 342.68'
L 973+17.21 P.O.T
N. 707,205.36
E. 2,499,071.55
PI 974+00
L 979+67.56 P.O.T
N. 707,374.08
E. 2,499,699.32
956+07.2 PT
964+16.9 PC
971+02 PT
248
248 249
See option for road Approach 773+80
Const. Appr.
Const. Rd. Appr. See option
33 End Of Project
960
965
970
975
980
985
990
3590
3585
3580
3575
3570
3560
3550
3525
3500
3595

7F4-9
SH.3

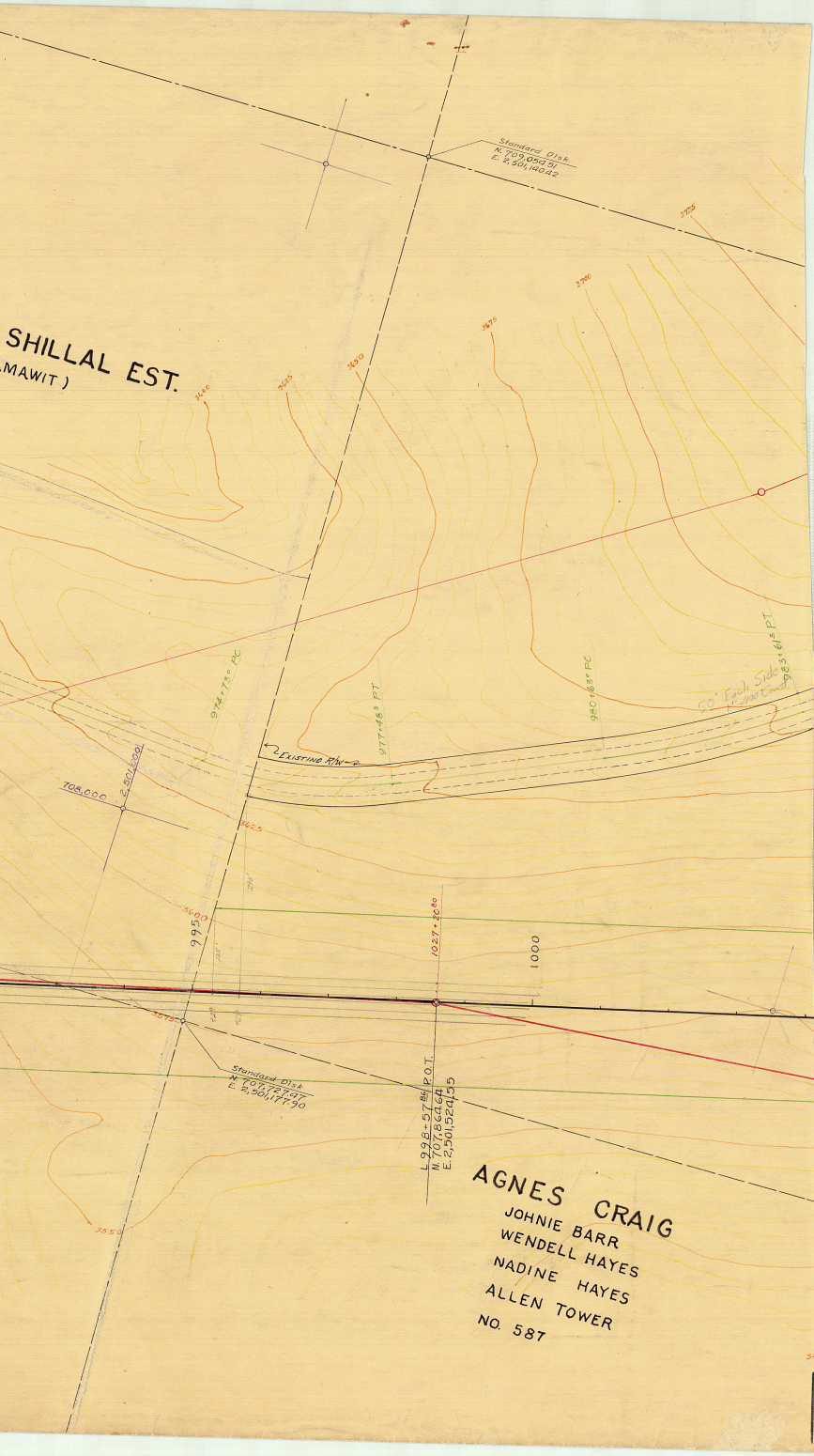

Standard Disk
N. 709,054.51
E. 2,501,140.42
3725
3700
3675
3650
3625
3600
SHILLAL EST.
MAWIT)
974+73.0 PC
977+48.3 PT
980+63.0 PC
983+61.3 PT
50' Each Side
1"=400' Const.
Existing R/W
708,000
2,501,000
3625
3600
995
125'
291'
1027+20.80
1000
3575
Standard Disk
N. 707,727.47
E. 2,501,177.90
L 998+57.86 P.O.T.
N. 707,864.64
E. 2,501,524.55
3550
AGNES CRAIG
JOHNIE BARR
WENDELL HAYES
NADINE HAYES
ALLEN TOWER
NO. 587