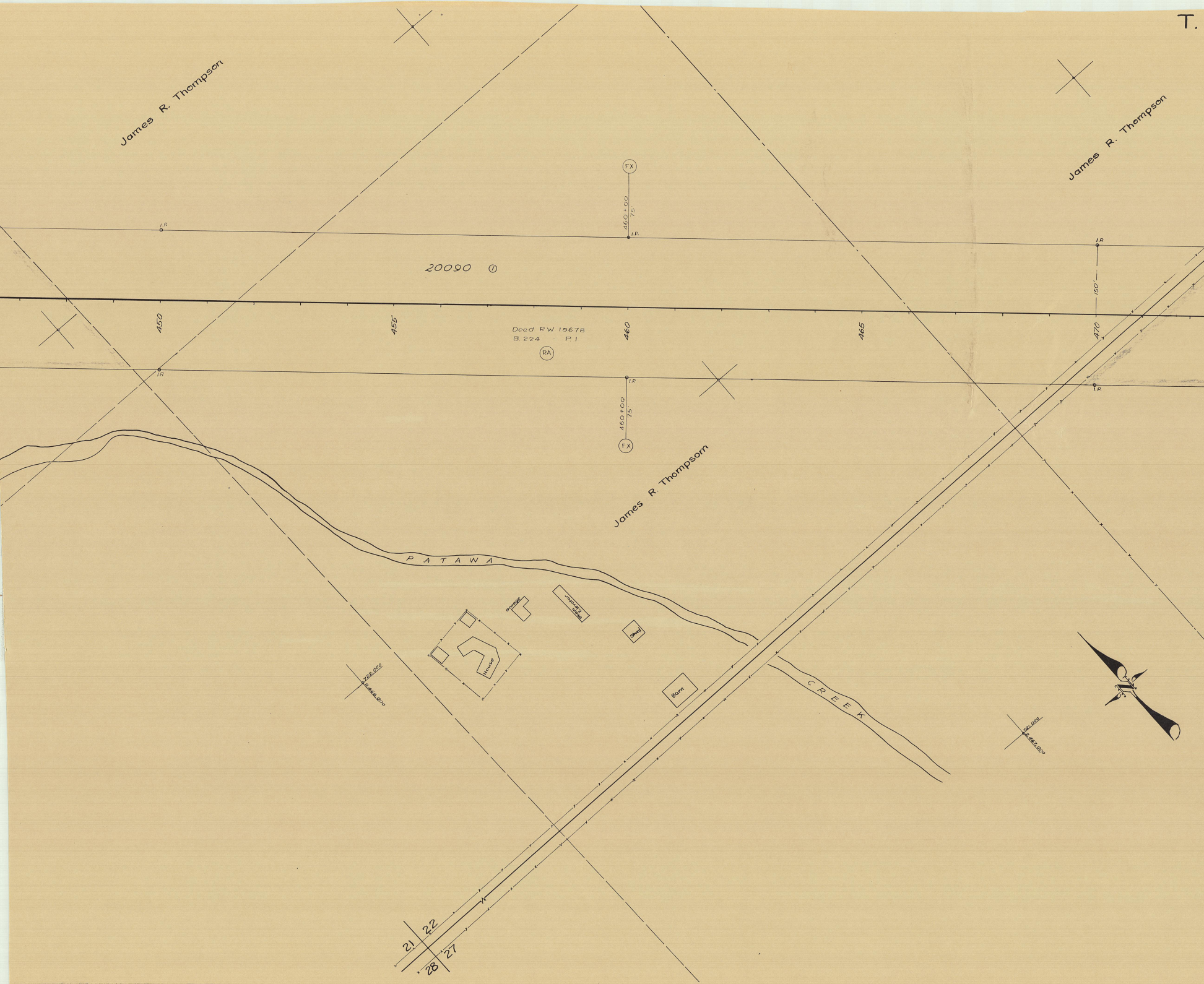
T.
James R. Thompson
James R. Thompson
FX
460+00
75'
I.P.
I.P.
I.P.
20090 ①
150'
450
455
Deed R.W. 15678
B. 224 P. 1
RA
460
465
470
I.P.
I.P.
I.P.
460+00
75'
FX
James R. Thompson
PATAWA
Garage
Grain Elevator
Shed
House
Barn
CREEK
722,000
2,466,000
721,000
2,467,000
N
21
22
28
27

2 N. R. 33 E.W.M.

7B-17-9

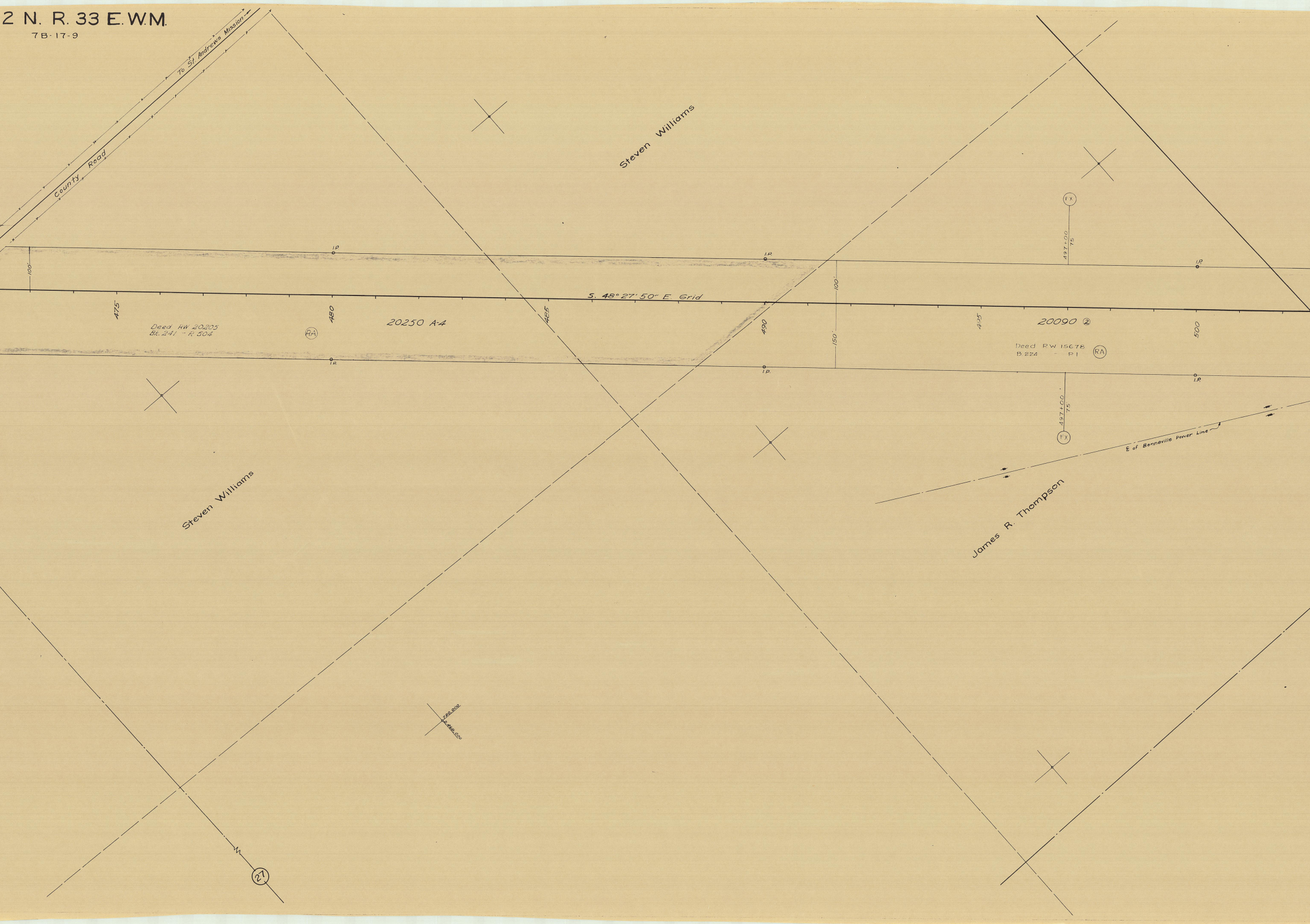
To St. Andrews Mission
County Road
Steven Williams
I.P.
I.P.
I.P.
100'
100'
150'
475
480
485
490
495
500
S. 48° 27' 50" E. Grid
Deed RW 20205
Bk. 241 - P. 504
RA
20250 A-4
20090 ②
Deed RW 15678
B. 224 - P. 1
RA
FX
497+00
75
FX
497+00
75'
I.P.
I.P.
I.P.
℄ of Bonneville Power Line
James R. Thompson
Steven Williams
720,000
2,468,000
27

T. 2 N. R. 33 E. W. M.

7B-17-9

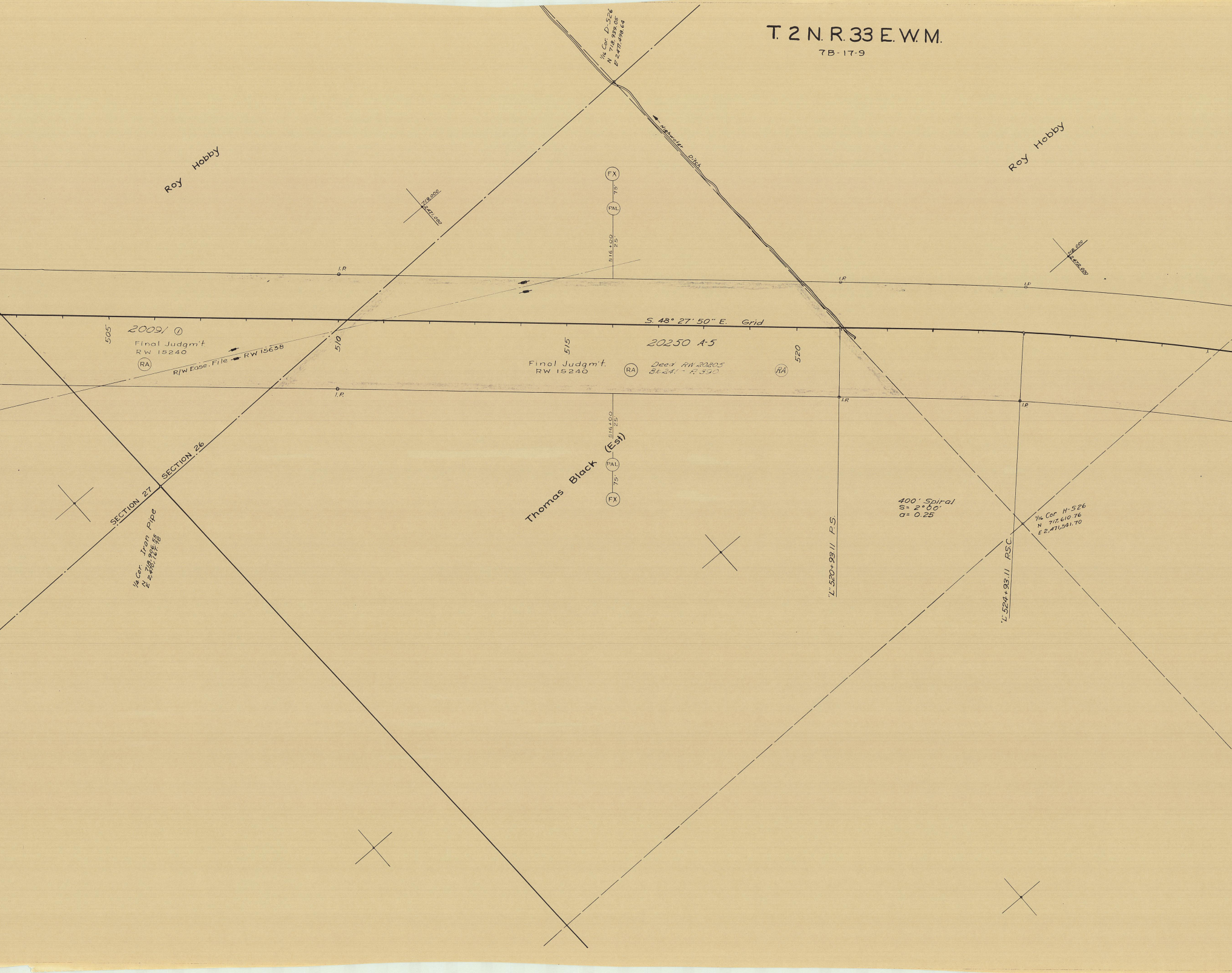
1/16 Cor. D-526
N 718,939.05
E 2,471,498.64
Highwater Ditch
Roy Hobby
Roy Hobby
719,000
2,471,000
718,000
2,472,000
FX
75'
PAL
516+00
25'
I.P.
I.P.
I.P.
I.P.
I.P.
I.P.
I.P.
S. 48° 27' 50" E. Grid
505
510
515
520
20091 ①
Final Judgm't
RW 15240
RA
R/W Ease. File
RW 15638
20250 A-5
Final Judgm't.
RW 15240
RA
Deed RW 20205
Bk. 241 - P. 390
RA
516+00
25'
PAL
75'
FX
Thomas Black (Est)
SECTION 26
SECTION 27
1/4 Cor. Iron Pipe
N 718,906.55
E 2,470,167.78
"L" 520+93.11 P.S.
400' Spiral
S= 2°00'
a= 0.25
"L" 524+93.11 P.S.C.
1/16 Cor H-526
N 717,610.76
E 2,471,541.70

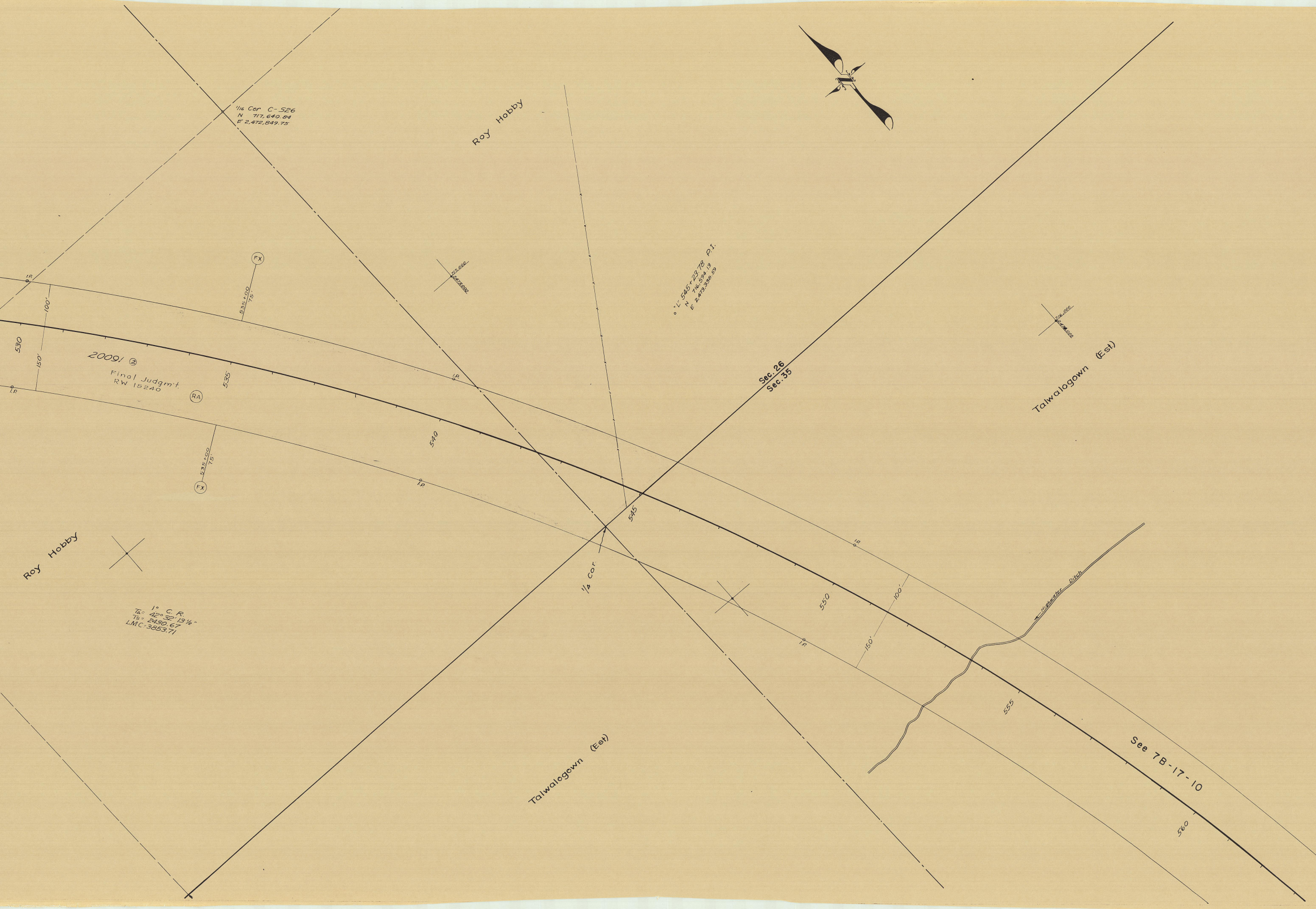
1/16 Cor C-526
N 717,640.84
E 2,472,849.75
Roy Hobby
I.P.
FX
535+00
75'
100'
530
150'
20091 ②
Final Judgm't
RW 15240
535
RA
717,000
2,473,000
"L" 545+23.78 P.I.
N 716,594.13
E 2,473,338.59
716,000
2,474,000
Talwalogown (Est)
Sec. 26
Sec. 35
540
545
1/4 Cor
Roy Hobby
1° C. R.
TΔ= 42°32'13½"
Ts= 2430.67
LMC=3853.71
550
100'
150'
Highwater Ditch
555
See 7B-17-10
560
Talwalogown (Est)

E.UNIT, PENDLETON—DEADMANS PASS SECTION
PART 2 OF 4 PARTS
Dwg. No. 7B-17-9