7B-30-7

BOX "C"

~~[illegible]~~ 1N 832

sec. part 1 of 3 parts - 100' Location

OREGON STATE HIGHWAY DEPARTMENT

Located Line

MEACHAM - HILGARD SECTION

OLD OREGON TRAIL HIGHWAY

UMATILLA & UNION COUNTIES

Scale: 1 inch = 100 feet

Traced by L.K. Dec., 1954

Bearings - Local Grid

PART 1 OF 3 PARTS

DRG. NO. 7B-30-7

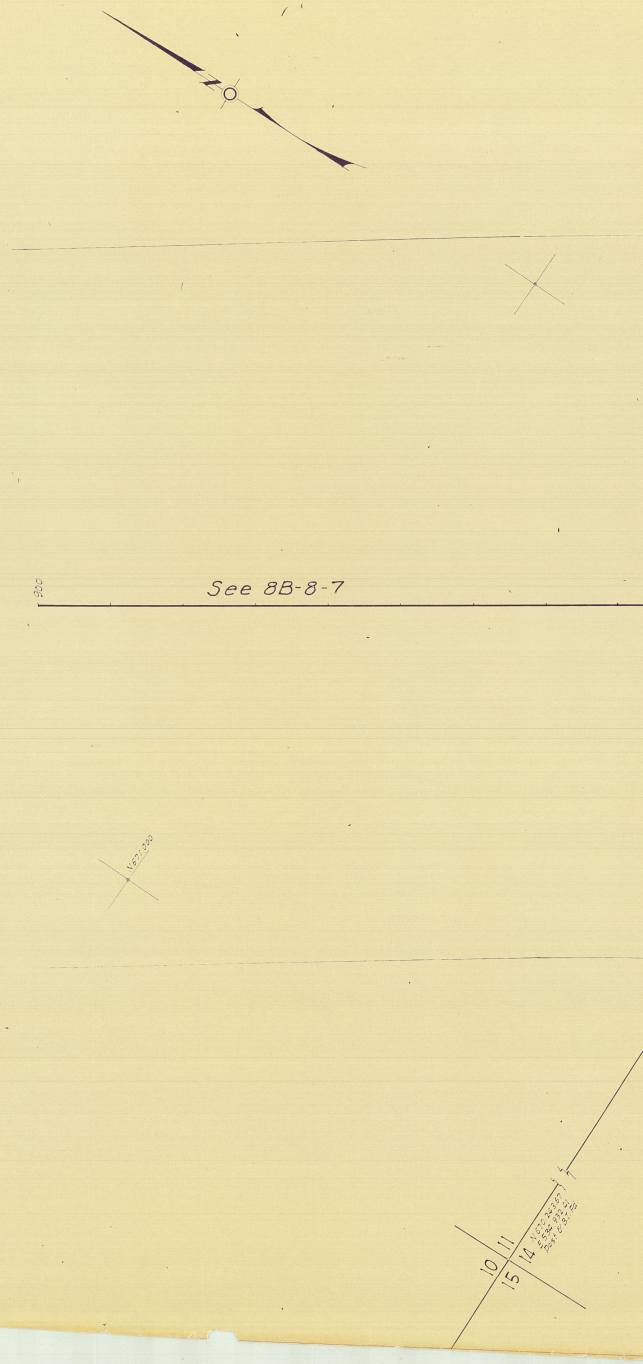
900
See 8B-8-7
N671,000
10
11
15
14
N 670,243.67
E 534,932.61
Post & Bt. Pts.

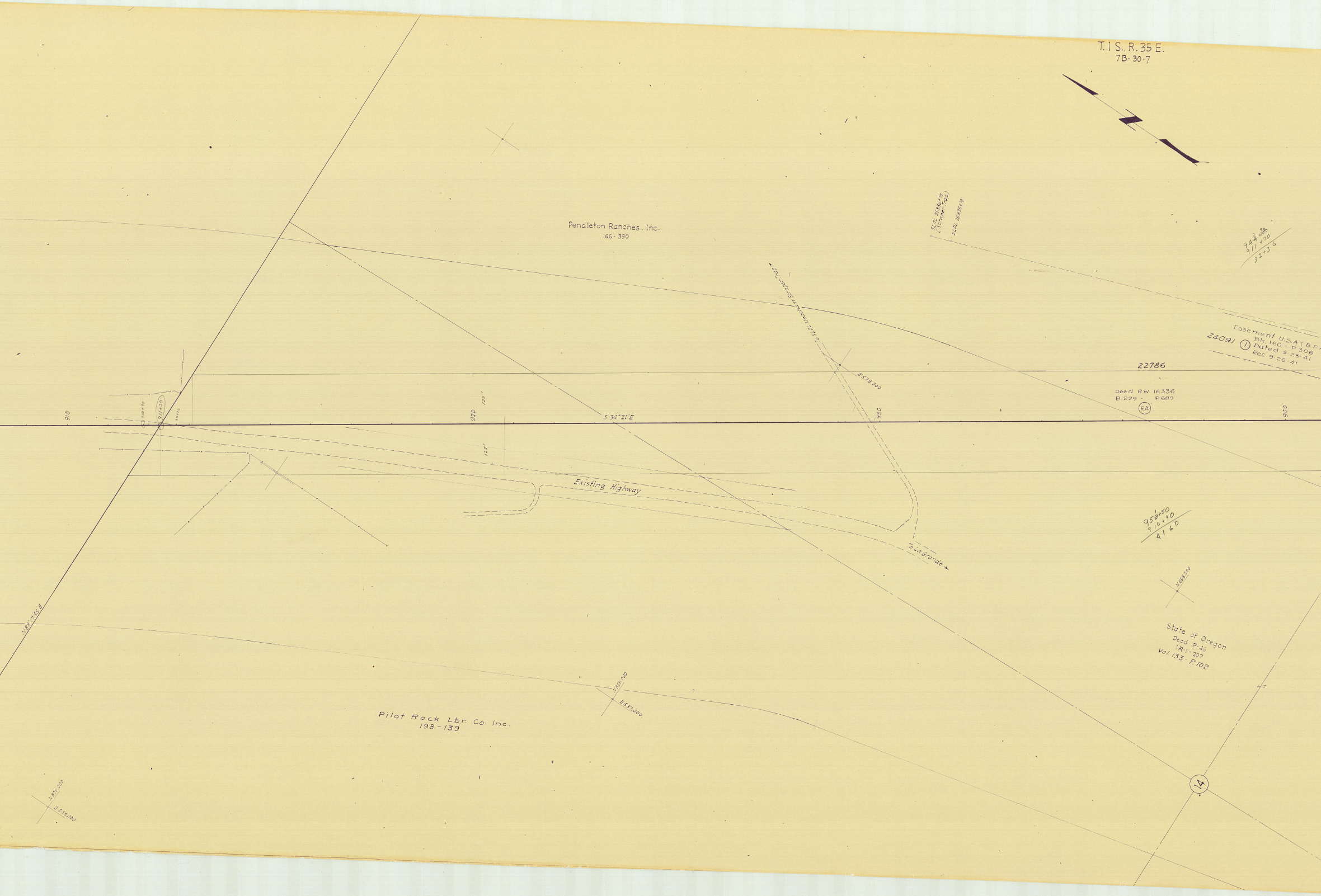
T.1 S., R.35 E.
7B-30-7
Pendleton Ranches, Inc.
166-390
SLPL 26836+70 (Scraper-Trap)
SLPL 26836+19
944+06
911+70
32+36
To SLPL Meacham Scraper-Trap
Easement U.S.A (B.P.
Bk. 160 - P 306
Dated 9-23-41
Rec. 9-26-41
24091
①
22786
E538.000
Deed RW 16336
B. 229 - P. 689
RA
910
910+90
911+30
911+70
920
125'
125'
S 34°21' E
930
940
Existing Highway
To La Grande
951+50
910+90
41 60
N668.000
State of Oregon
Deed P-46
1R-1-207
Vol. 133 - P. 102
N88°17'55" E
N669.000
E537.000
Pilot Rock Lbr. Co. Inc.
198-139
N670.000
E536.000
14

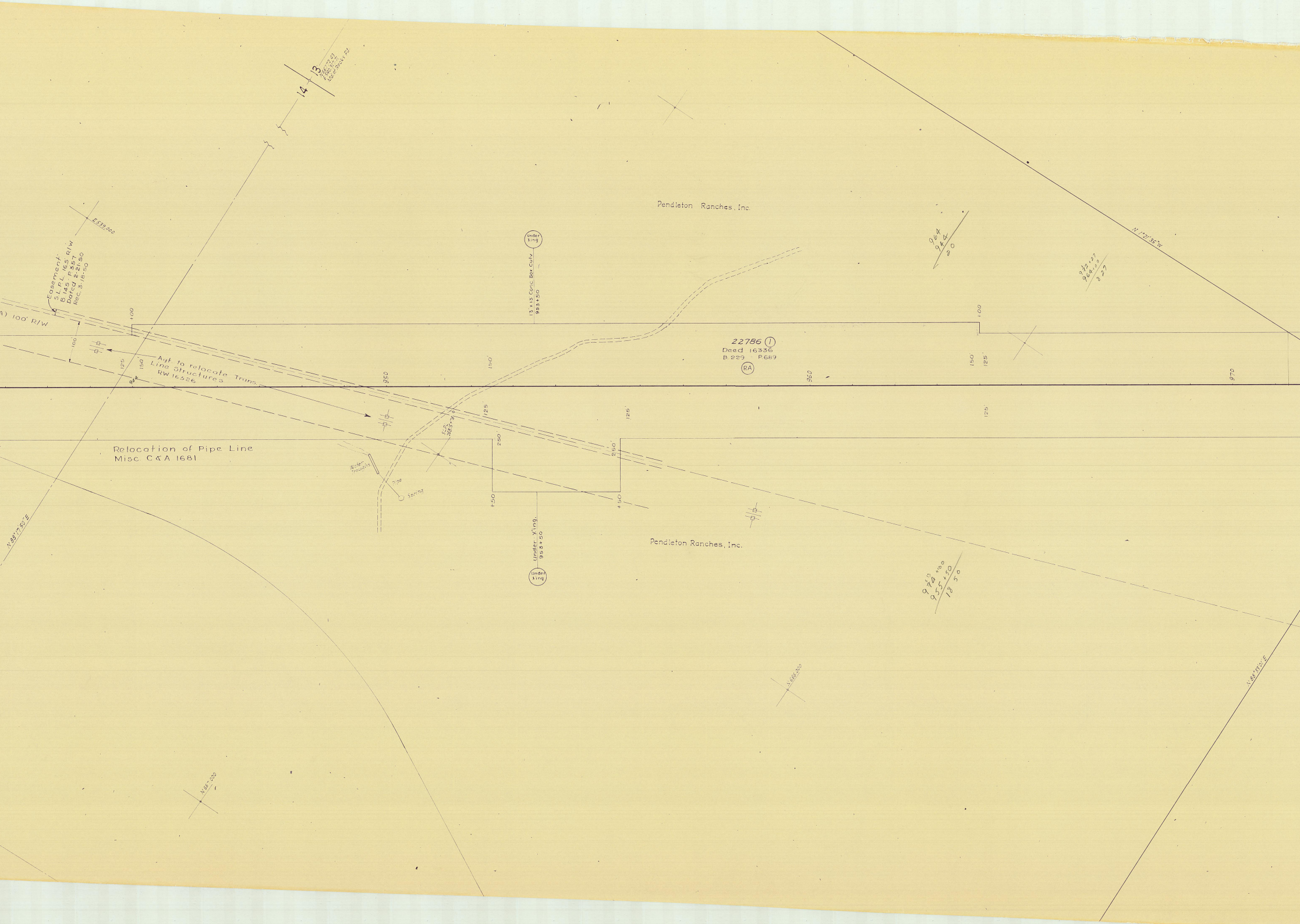

14
13
N 66772.43
E 540,317.71
Md. of Rocks Fd.
E 539,000
Easement:
S.L.P.L. 165' R/W
B.145 P.357
Dated 2-21-50
Rec. 3-18-50
A) 100' R/W
100
100
125
150
964
Agt. to relocate Trans.
Line Structures
RW 16326
950
150'
Under Xing
13'x13' Conc Box Culv.
953+50
Pendleton Ranches, Inc.
22786 ①
Deed 16336
B.229 P.689
RA
960
100
150'
125'
970
964
944
20
972+27
964+00
8 27
N 1°21'35"W
125
125'
125'
S.L.P.L.
2683+78
250
250'
+50
+50
Relocation of Pipe Line
Misc. C&A 1681
Water Troughs
Pipe
Spring
Under X'ing.
958+50
Under Xing
Pendleton Ranches, Inc.
9 ⁵ ¹³
974 +00
955 +50
18 50
N 88°17'50"E
N 666,000
N 667,000
N 88°33'01"E

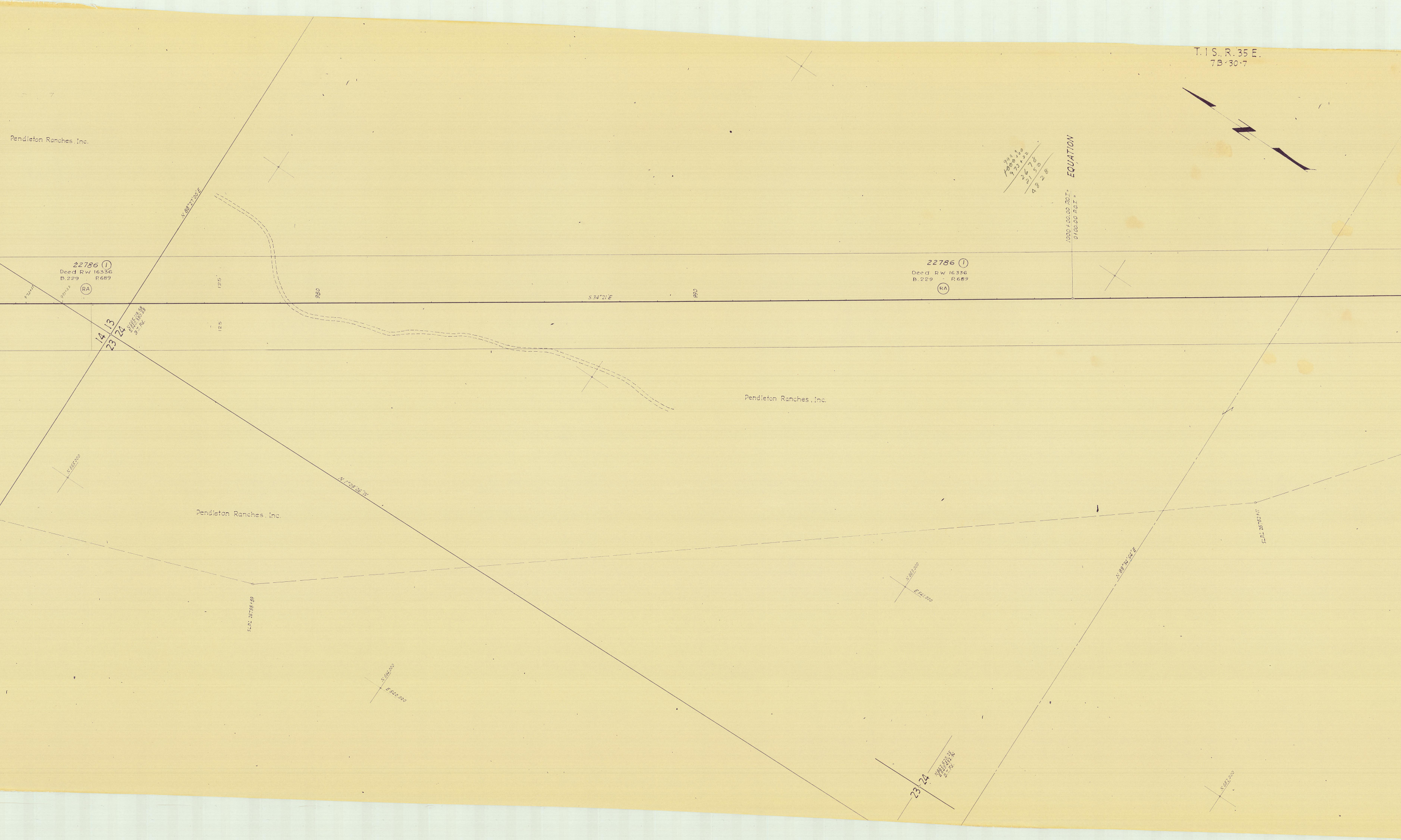
T. 1 S., R. 35 E.
7B-30-7
Pendleton Ranches, Inc.
Pendleton Ranches, Inc.
Pendleton Ranches, Inc.
22786 ①
Deed RW 16336
B.229 P.689
RA
22786 ①
Deed RW 16336
B.229 - P.689
RA
N 88°27'00" E
S 34°21' E
980
990
125
125
14
13
23
24
N 665,119.58
E 540,380.68
B.T. Fd.
EQUATION
1000+00.00 P.O.T. =
0100.00 P.O.T. =
999
1000+00
973+22
2678
2150
4828
N 1°09'06" W
SLPL 26788+59
N 664,000
E 540,000
N 665,000
N 663,000
E 541,000
N 88°34'54" E
SLPL 26762+11
23
24
N 662,520.25
E 540,832.36
B.T. Fd.
N 662,000


Lot 9
+50
22786 ①
Deed RW 16336
B. 229 P.689
RA
10
20
125
170
125
12+71.02
SCPL 26747+87
21+3666
See IR-5-803
Deed Q-1555
B.239 P.80
N661,000
E 542,000