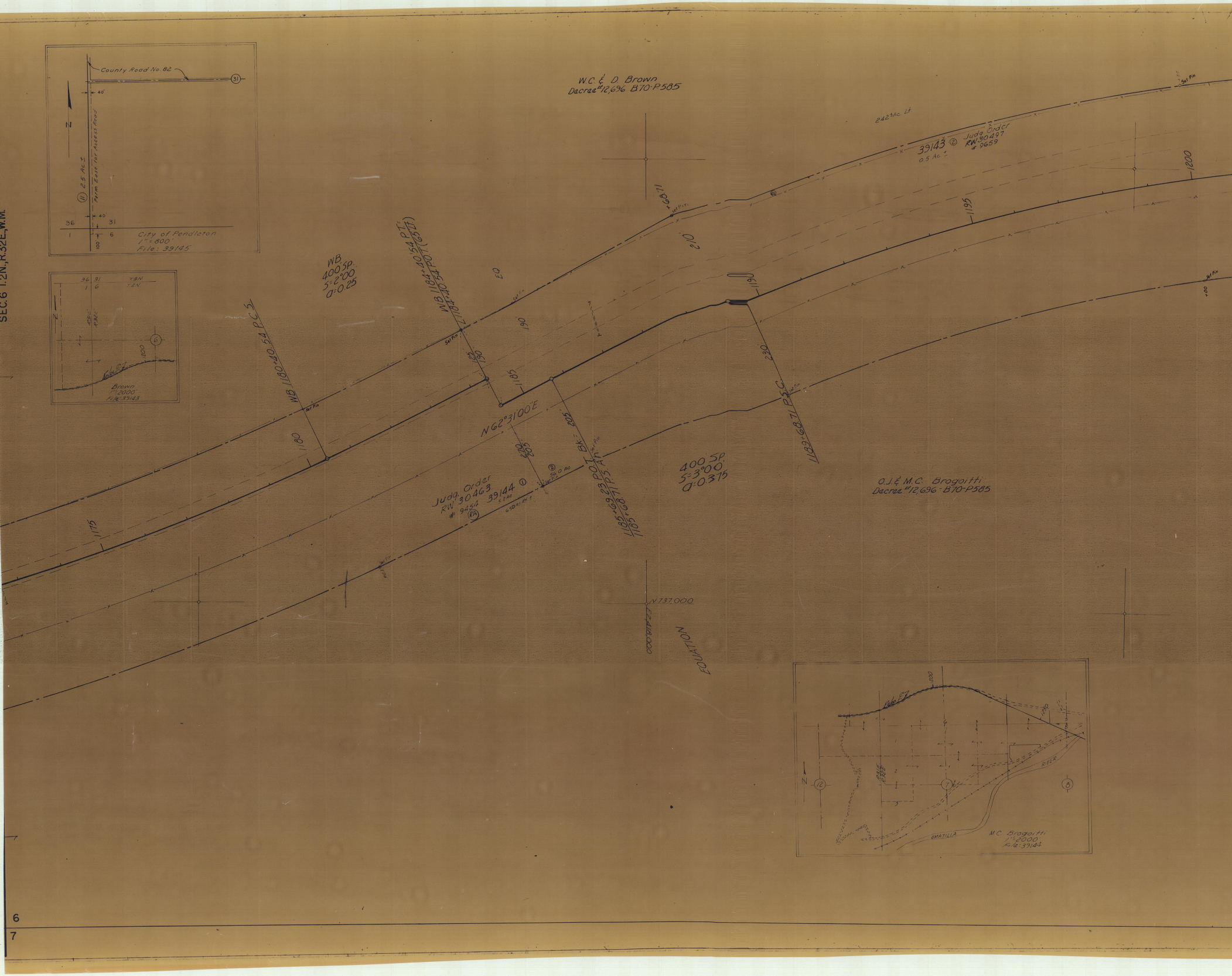
SEC.6 T.2N.,R.32E.,W.M.
County Road No. 82
31
40'
N
11
2.5 Ac.±
Perm. Ease for Access Road
40'
36
31
1
6
100'
City of Pendleton
1" = 800'
File: 39145
36
31
T.3N.
1
6
T.2N.
R.31E.
R.32E.
N
6
1200
Brown
1" = 2000'
File: 39143
W.C. & D. Brown
Decree #12,696 B70-P585
242± Ac. Lt.
39143 ② Judg. Order
RW 30497
# 9659
0.5 Ac.±
Set Pin
+68.71
Set Pin
210
1190
1195
1200
Set Pin
+00
WB
400' Sp.
S=2°00'
a=0.25
WB 1184+40.54 P.T.
L 1184+40.54 P.O.T. (65' Lt.)
EQ
Set Pin
Set Pin
125
190
190
1185
WB 1180+40.54 P.C.S.
Set Pin
1180
1175
N 62°31'00"E
220
205
205
Bk. 1185+69.23 P.O.T.
Ah. 1185+68.71 P.S.
Set Pin
230
1189+68.71 P.S.C.
Set Pin
Judg. Order
RW 30463
# 9454
39144 ①
5.2 Ac.
RA
650± Ac. Rt.
②
56.0 Ac.
Set Pin
400' Sp.
S=3°00'
a=0.375
O.J. & M.C. Brogoitti
Decree #12,696 - B70-P585
Set Pin
N 737,000
E 2,418,000
EQUATION
1200
1230
6
5
8
1
2
3
R.31E.
R.32E.
N
12
7
8
RIVER
UMATILLA
M.C. Brogoitti
1" = 2000'
File: 39144
6
7

T.2N., R.32E., W.M.
8B-34-16

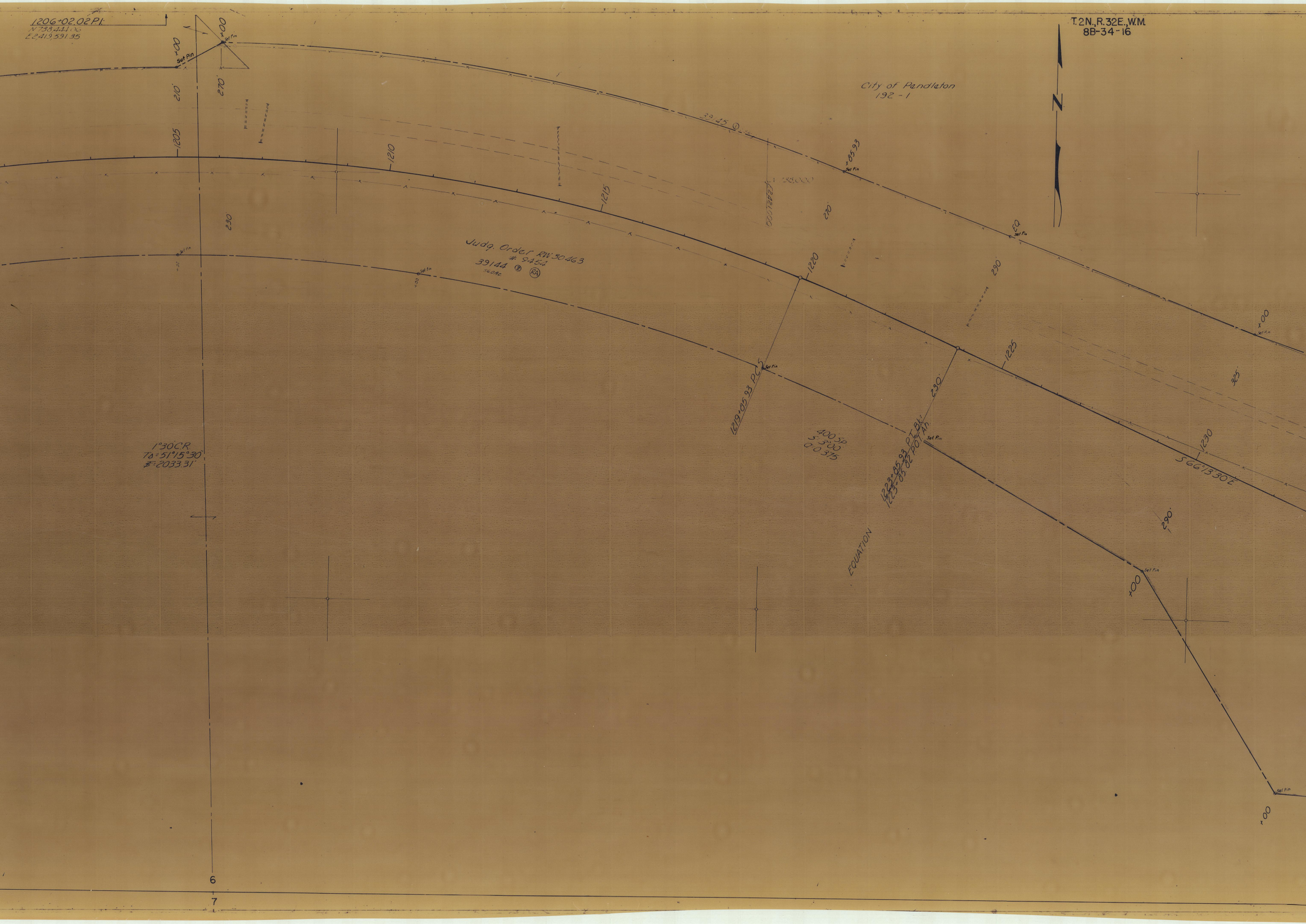
1206+02.02 P.I.
N 738,441.06
E 2,419,591.35
+00
+00
Set Pin
Set Pin
210'
270'
1205
1210
1215
1220
1225
1230
230
City of Pendleton
192 - 1
39145 ①
+85.93
Set Pin
N 738,000
E 2,421,000
270'
EQ
Set Pin
N
Judg. Order RW 30463
# 9454
39144 ② (RA)
56.0 Ac.
Set Pin
+20
1219+85.93 P.C.S.
Set Pin
400' Sp.
S 3°00'
θ 0.375
1223+85.93 P.T. Bk.
1223+85.82 P.O.T. Ah.
Set Pin
230'
290'
290'
+00
Set Pin
325'
S 66°13'30" E
1°30' C.R.
T∆ = 51°15'30"
ℱ = 2033.31'
EQUATION
290'
+00
Set Pin
+00
Set Pin
6
7

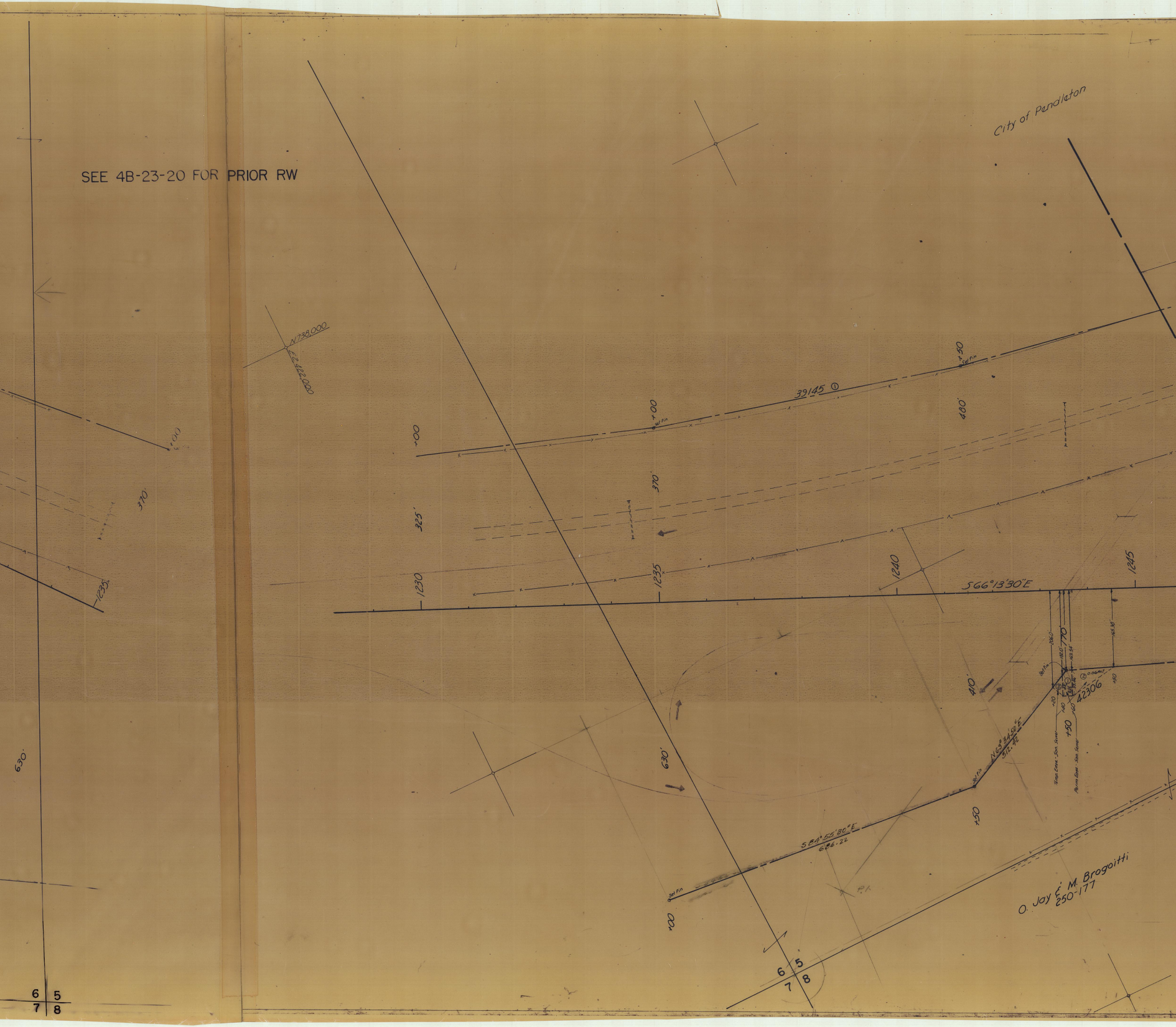

SEE 4B-23-20 FOR PRIOR RW

City of Pendleton
N738,000
E2,422,000
39145 ①
+00
+00
+50
Set Pin
Set Pin
480'
370'
370'
325'
1230
1235
1235
1240
1245
S66°13'30"E
770
206.0'
182.0'
169.54'
165.30'
Set Pin
② 0.06Ac±
①
②
42306
+20
+40
+60
+50
+50
410'
N63°34'50"E
312.42
Temp. Ease. - San. Sewer
Perm Ease. - San. Sewer
630'
630'
S84°55'30"E
686.22
Set Pin
+00
+50
O. Jay & M. Brogoitti
250-177
6 5
7 8
6 5
7 8

T. 2N., R. 32E., W.M.
8B-34-16

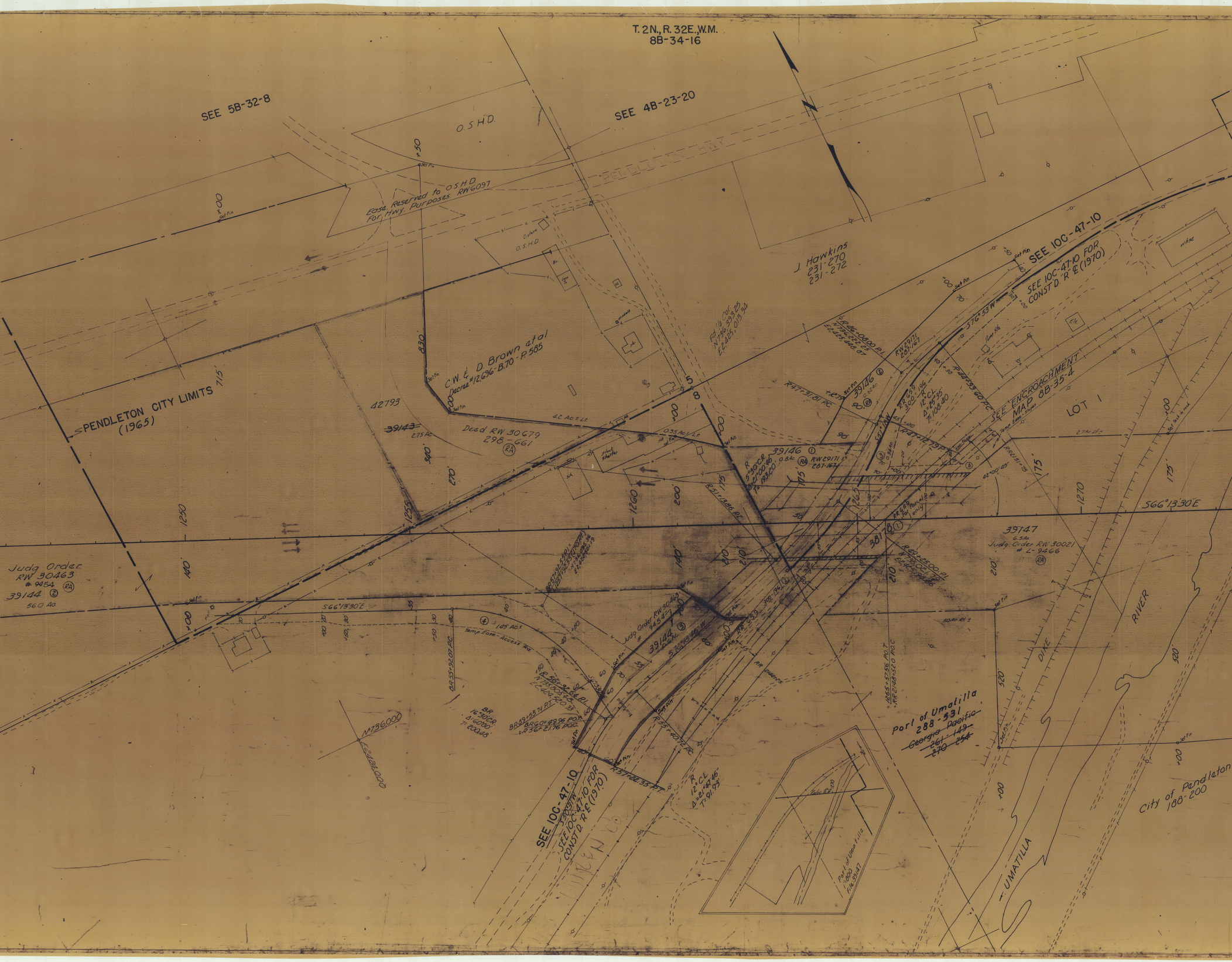
SEE 5B-32-8
SEE 4B-23-20
O.S.H.D.
PENDLETON HWY
Ease. Reserved to O.S.H.D For Hwy. Purposes RW6097
Cistern
O.S.H.D.
J. Hawkins 231-270 231-272
Fd 1/16 Cor. N736,393.25 E2,425,013.34
C.W. & D. Brown et al Decree #12,696-B.70-P.585
42793
~~39143~~
2.75 Ac.
Deed RW 30679 298-661 (RA)
42 Ac.± Lt.
0.35 Ac.± Lt.
Stock Shelter
Sh.
830'
340'
270'
715'
PENDLETON CITY LIMITS (1965)
1250
1255
1260
1265
1270
140'
200
175'
210'
5
8
R46+08.00 P.I. N736,222.25 E2,425,446.87
RW29171 287-167
39146 ② 0.52 Ac. 90' (RA)
R47+31.81 P.C.
39146 ① 0.8 Ac. (RA) RW29171 287-167
R 5°30' C.R. Δ=21°00'46" T=193.20'
R51+13.86 P.I.
RR 659 300-196 R 12° C.L. Δ=25°35' T=108.40
R44+99.60 P.C.
R47+12.79 P.T.
S51°18'W
S76°53'W
SEE 10C-47-10
SEE 10C-47-10 FOR CONST'D. "R" ℄ (1970)
SEE ENCROACHMENT MAP 8B-35-4
Temp. Ease.-Slopes
LOT 1
Pump Sta.
Elk.
Whse.
2.7 Ac. Lt.±
RR 2151+75
42°00'45"
S66°13'30"E
RR 659 For Parcel 8 only
38178 ①
R49+25.00 P.I. N736,021.79 E2,425,198.86
39147 6.5 Ac. Judg. Order RW 30021 # L-9466 (RA)
Judg. Order RW 30463 # 9454 (RA) 39144 ② 56.0 Ac.
S66°13'30"E
④ 1.45 Ac.±
Temp. Ease.-Access Rd
BR 55+92.07 P.C.
BR 57+92.55 P.I.
R 56+92.64 P.I. N735,803.48 E2,424,520.33
BR 16°30' C.R. Δ=60°00' T=200.48'
BR 59+55.71 P.T.
BR 60+49.96 P.O.T. R 36+21.76 P.O.C.
N736,000
E2,424,000
Judg. Order RW 30463 # 9454
39144 ③ 0.6 Ac.
S72°18'46"W
RR 659 300-196
RR 2148+25
R 55+40.72 P.C.
R 57+22.35 P.T.
R 12° C.L. Δ=21°47'46" T=91.93'
SEE 10C-47-10
S30°31'W
SEE 10C-47-10 FOR CONST'D. R ℄ (1970)
1265+57.56 P.O.T. = RR 2148+52.0 P.O.C.
Port of Umatilla 288-531
~~Georgia Pacific~~
~~261-149~~
~~270-254~~
50 Ac. Rt.±
Port of Umatilla 1800 File 39147
520'
Set Pin
Set Tack in rock
DIKE
UMATILLA
RIVER
City of Pendleton 188-200

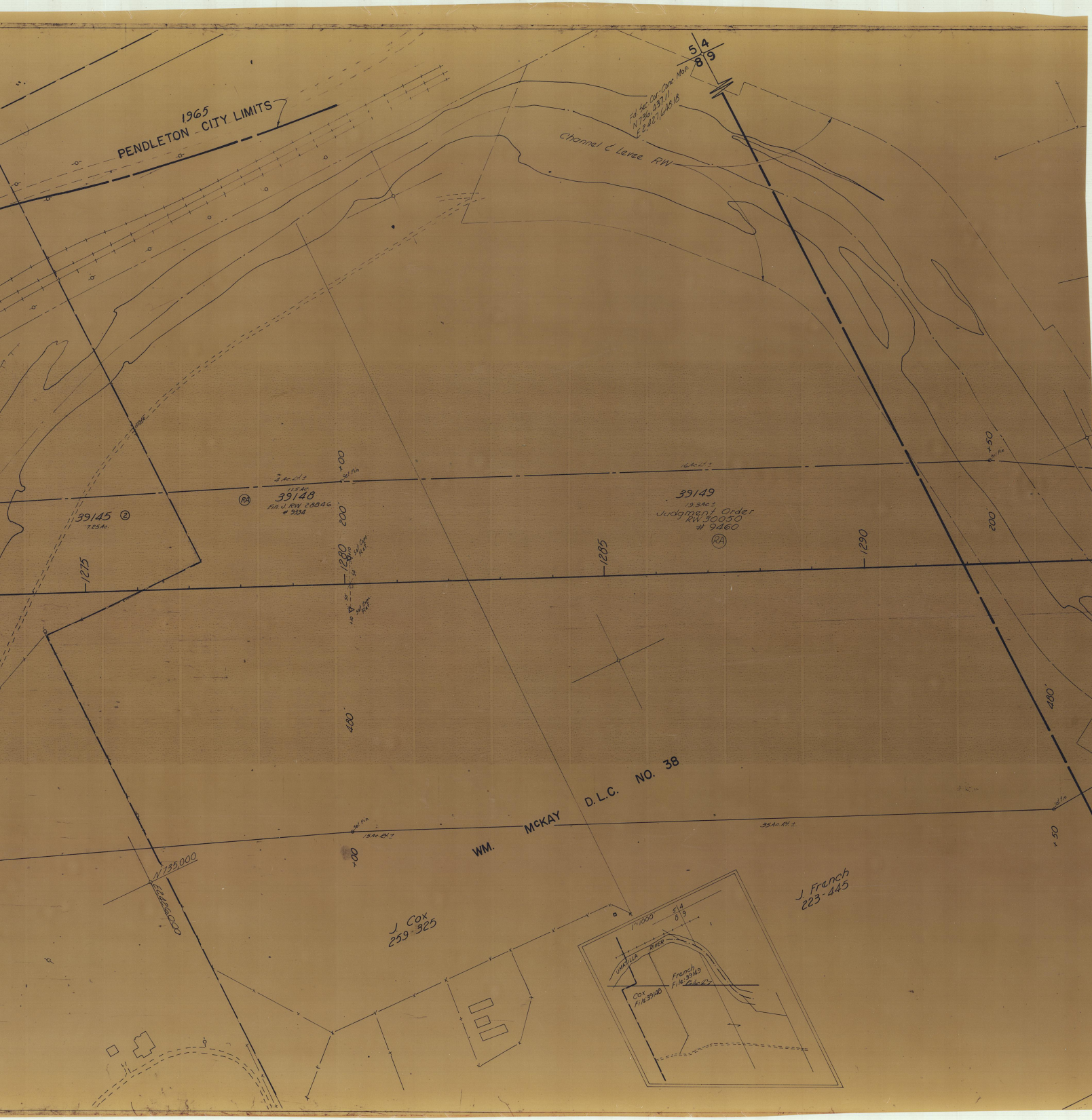
1965
PENDLETON CITY LIMITS
5 4
8 9
Fd Sec. Cor. Conc. Mon.
N 736,437.11
E 2,427,648.18
Channel & Levee RW
39145 ②
7.25 Ac.
¾ Ac. Lt ±
11.5 Ac.
RA
39148
Fin. J. RW 28846
# 9334
+00
Set Pin
200'
1280
Set Conc. Ref.
50'
10'
1275
1285
1290
16 Ac. Lt ±
39149
19.3 Ac ±
Judgment Order
RW 30050
# 9460
RA
+50
Set Pin
200'
400'
400'
WM. McKAY D.L.C. NO. 38
Set Pin
15 Ac. Rt ±
00+
35 Ac. Rt ±
Set Pin
+50
N 135,000
E 2,426,000
J. Cox
259-325
J. French
223-445
1" = 1000'
5 4
8 9
UMATILLA RIVER
French
File: 39149
Cox
File: 39148